

## Review

# Hydrological Regime Alteration Assessment in the Context of WFD 2000/60: A European and Global Review

Angeliki Mentzafou <sup>1,2,\*</sup> , Petros Katsafados <sup>2</sup> , Anastasios Papadopoulos <sup>1</sup>  and Elias Dimitriou <sup>1</sup> 

<sup>1</sup> Institute of Marine Biological Resources and Inland Waters, Hellenic Centre for Marine Research (HCMR), 46.7 km Athens—Sounio Ave., 19013 Anavyssos, Greece; tpapa@hcmr.gr (A.P.); elias@hcmr.gr (E.D.)

<sup>2</sup> Department of Geography, Harokopio University of Athens, 17671 Kallithea, Greece; pkatsaf@hua.gr

\* Correspondence: angment@hcmr.gr; Tel.: +30-2291076349

**Abstract:** Although the impact of hydrology on the ecological status of surface water bodies has been highly recognised, the hydrological regime alteration assessment has proven to be a challenging task. In this context, an extensive structured review analysis was used as a research method to investigate the strength and limitations of the hydrological regime alteration assessment methods as adopted by each member of the European Environment Agency and the cooperating countries, according to the Water Framework Directive 2000/60, as well as to propose future directions. The review was also widened to include the methods currently used worldwide in the hydrological alteration studies and the supporting software tools developed. The implementation of a common methodology on a European scale is not applicable, since a single approach would not be able to cope with the regional needs and conditions. The main limitation in almost all the methods developed by European countries and worldwide is the need for a flow time series of high temporal resolution, so as to also capture the systems' extreme high and low flows. Automatic monitoring systems for rivers can provide a solution. Additionally, hydrological modelling may provide the necessary data for the definition of the reference conditions. Nevertheless, the main limitations of the methodologies reviewed and the challenge for future development are the incorporation of the groundwater contribution to the hydrological regime and the development of quantitative relationships between flow alteration and ecological response.

**Keywords:** rivers; water quality status; hydrological indicators; biological quality elements; groundwater–surface water interactions; flow alteration–ecological response relationships; software tools; WFD 2000/60



**Citation:** Mentzafou, A.; Katsafados, P.; Papadopoulos, A.; Dimitriou, E. Hydrological Regime Alteration Assessment in the Context of WFD 2000/60: A European and Global Review. *Sustainability* **2023**, *15*, 15704. <https://doi.org/10.3390/su152215704>

Academic Editors: Dimitra Bobori and Charalampos Doulgeris

Received: 27 September 2023

Revised: 23 October 2023

Accepted: 24 October 2023

Published: 7 November 2023



**Copyright:** © 2023 by the authors. Licensee MDPI, Basel, Switzerland. This article is an open access article distributed under the terms and conditions of the Creative Commons Attribution (CC BY) license (<https://creativecommons.org/licenses/by/4.0/>).

## 1. Introduction

The Water Framework Directive (WFD) of the European Community introduced in 2000 [1] provides the legislative framework for the sustainable management and protection of freshwater resources. The WFD indicates that all Member States should aim for at least “good ecological status” of surface water bodies with catchment areas greater than 10 km<sup>2</sup> that are affected by human activities by 2015 [2], a deadline that can be extended up to 2027 [1,3]. This condition can be achieved when both its ecological and chemical status are characterised as at least “good” and by implementing the necessary measures within integrated Programmes of Measures (PoM), considering existing Community requirements [4].

In order to identify the ecological status or potential of surface water bodies, specific biological element criteria should be considered, e.g., the composition and abundance of aquatic flora and benthic invertebrate fauna and the composition, abundance and age of fish fauna. Additionally, chemical/physico-chemical and hydromorphological elements are being used to support the biological elements for the assessment of the ecological status/potential of surface water bodies. The chemical and physico-chemical status of surface water bodies can be specified using general condition information and specific pollutant

concentrations. The hydromorphological elements comprise the hydrological regime, river continuity and morphological conditions of the river. Regarding the hydrological regime of the hydromorphological quality elements, high status is accomplished when “the quantity and dynamics of flow, and the resultant connection to groundwaters, reflect totally, or nearly totally, undisturbed conditions”, while good and moderate status is achieved when the conditions are consistent with the achievement of the values specified for the biological quality elements [1]. Therefore, where hydromorphological pressures affect the ecological status of the surface water body and prevent the WFD’s objectives of achieving “good water status” of surface water bodies from being met, actions are required [5]. According to the Guidance Document No. 13 concerning the overall approach for the classification of ecological status/potential of surface water bodies, hydromorphological quality elements are considered only when assigning water bodies to the “high” ecological status class (i.e., for distinguishing between high and good ecological status or maximum and good ecological potential) [2].

The development of the PoM for each river basin district must aim to address previously identified pressures and consider the results of the analysis related to the environmental impact of human activities and economic analysis of water use [1]. Based on the most recent WFD Reporting Guidance [6], hydrological alteration is examined as an impact/driver to the habitat alteration reported (HHYC—altered Habitats due to HYdrological Change). Pressures related to the hydrological regime and hydrological alteration are specifically identified in the list of pressures as presented in Table 1.

**Table 1.** Significant pressures associated with hydrological regime alteration that may cause failure to achieve the objectives of WFD [6].

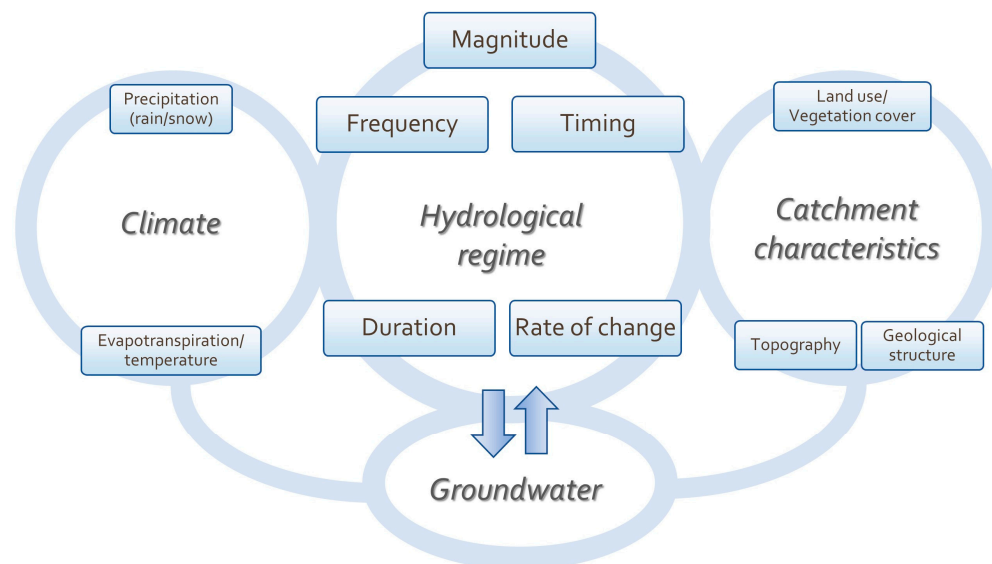
Pressure	Main Driver(s)	Description	Indicators for Pressure
3.1—Abstraction or flow diversion—Agriculture	Agriculture	Includes irrigation and livestock breeding	Volume of water abstracted/diverted for agriculture (million m <sup>3</sup> ) to be reduced to achieve objectives
3.2—Abstraction or flow diversion—Public water supply	Urban development	Affection to TW and/or CW possible only in case of desalination plants	Volume of water abstracted/diverted for public water supply (million m <sup>3</sup> ) to be reduced to achieve objectives
3.3—Abstraction or flow diversion—Industry	Industry	Abstraction for industrial processes (cooling water is covered under the category “Abstraction—cooling water”)	Volume of water abstracted/diverted for industry (million m <sup>3</sup> ) to be reduced to achieve objectives
3.4—Abstraction or flow diversion—Cooling water	Industry; Energy—non-hydropower	-	Volume of water abstracted/diverted for cooling water (million m <sup>3</sup> ) to be reduced to achieve objectives
3.5—Abstraction or flow diversion—Hydropower	Energy—hydropower	-	Volume of water abstracted/diverted (million m <sup>3</sup> ) to be reduced to achieve objectives
3.6—Abstraction or flow diversion—Fish farms	Fisheries and aquaculture	Typically, off-line fish farms	Volume of water abstracted/diverted for aquaculture (million m <sup>3</sup> ) to be reduced to achieve objectives

Table 1. Cont.

Pressure	Main Driver(s)	Description	Indicators for Pressure
3.7—Abstraction or flow diversion—Other	Tourism and recreation	Abstraction for any other purpose not listed above.	Volume of water abstracted/diverted for other purposes (such as recreation) (million m <sup>3</sup> ) to be reduced to achieve objectives
4.3.1—Hydrological alteration—Agriculture	Agriculture	A change in the flow regime (e.g., due to land drainage).	Length (km)/area (km <sup>2</sup> ) of water bodies where hydrological alterations for agricultural purposes are preventing the achievement of good ecological status/good ecological potential
4.3.2—Hydrological alteration—Transport	Transport	A change in the flow regime—typically due to inland navigation	Length (km)/area (km <sup>2</sup> ) of water bodies where hydrological alterations for transport purposes are preventing the achievement of good ecological status/good ecological potential
4.3.3—Hydrological alteration—Hydropower	Energy—hydropower	A change in the flow regime (e.g., hydropeaking)	Length (km)/area (km <sup>2</sup> ) of water bodies where hydrological alterations for hydropower production are preventing the achievement of good ecological status/good ecological potential
4.3.4—Hydrological alteration—Public water supply	Urban development	A change in the flow regime	Length (km)/area (km <sup>2</sup> ) of water bodies where hydrological alterations for public water supply purposes are preventing the achievement of good ecological status/good ecological potential
4.3.5—Hydrological alteration—Aquaculture	Fisheries and aquaculture	A change in the flow regime	Length (km)/area (km <sup>2</sup> ) of water bodies where hydrological alterations for aquaculture purposes are preventing the achievement of good ecological status/good ecological potential
4.3.6—Hydrological alteration—Other	-	-	Length (km)/area (km <sup>2</sup> ) of water bodies where hydrological alterations for other purposes are preventing the achievement of good ecological status/good ecological potential

Among the European Union (EU) Member States and river basin management authorities, different approaches have been developed so as to monitor, evaluate and assess the ecological status/potential of surface water bodies that will support the identification of pressures and the development of the appropriate PoM on a catchment scale. The implementation of a common methodological approach on a European scale is not applicable

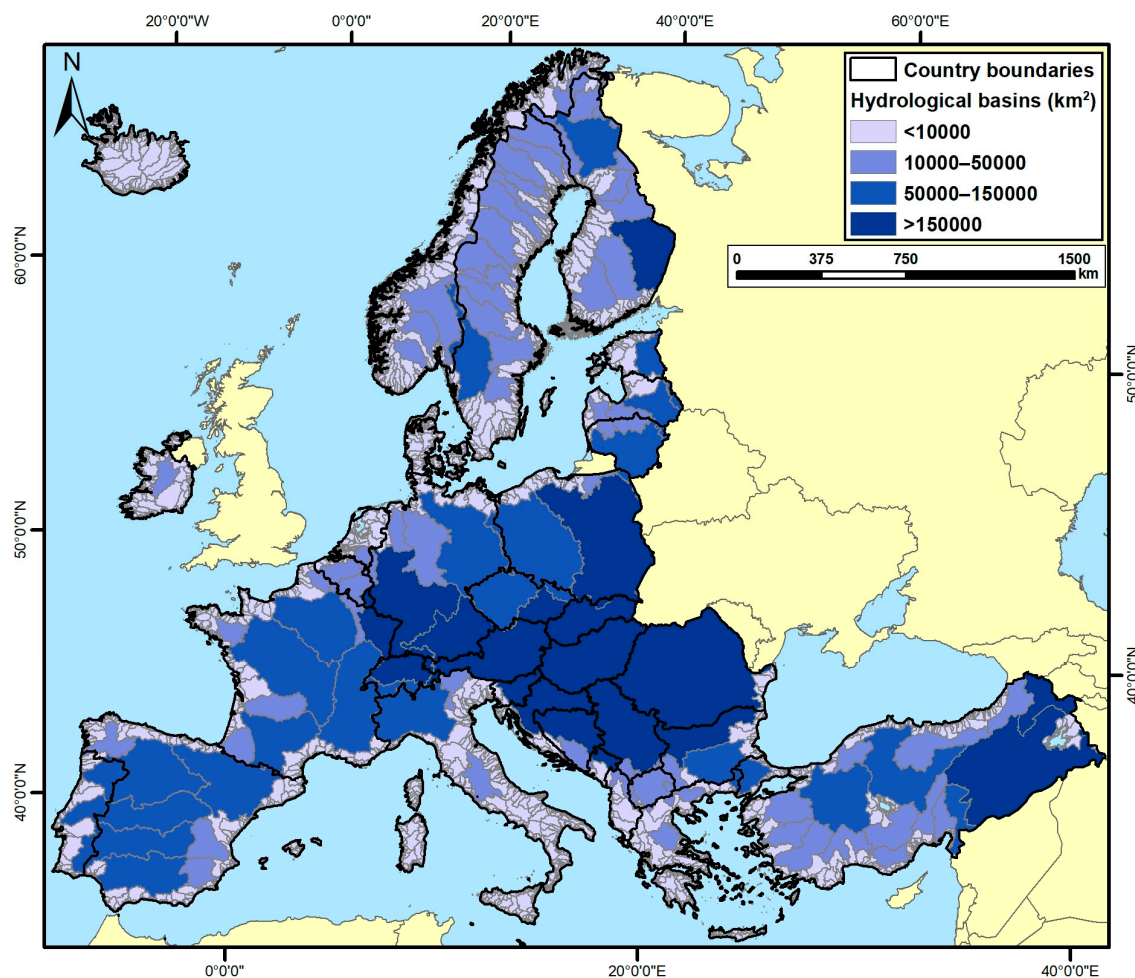
since existing national classification systems are potentially better adapted to the local needs, the catchments' characteristics and climate conditions and processes [7] (Figure 1) that subsequently affect the physicochemical conditions, sediment supply and hydrological regime of the rivers and eventually biological communities, chemical conditions and hydromorphological quality elements [8].



**Figure 1.** Factors affecting a river's hydrological regime and their interrelations.

Nevertheless, in Annex V of the WFD, it is recommended that the national methods adopted conform to the international standards, so as to ensure the provision of data of an equivalent scientific quality and comparability [9]. Regarding the hydromorphological quality element, the European Standard EN 14614:2020 "Water quality—Guidance standard for assessing the hydromorphological features of rivers" is currently in force [10]. Unlike EN 14614:2004, the updated EN 14614 also focuses on hydrological processes and how hydromorphological conditions are affected at each scale and provides examples of how river flow can be characterised using observations or modelled time series. Nevertheless, the related European Standard EN 15843 "Water quality—Guidance standard on determining the degree of modification of river hydromorphology" has not been updated yet. EN 15843:2010 [11], which is related to the old version of EN 14614, provides a protocol for the three-class characterization of river modification due to the effects of flow quality elements, e.g., the effect of artificial in-river structures or water abstractions on flow type diversity, discharge modification in relation to near natural flow characteristics due to catchment-wide pressures and daily flow alteration attributed to hydro-peaking [11].

The scope of the present paper is to review the methodological approaches adopted by each member of the European Environment Agency (EEA) of the European Union (EU) and the cooperating countries (CC) (Figure 2) for the assessment of the hydrological regime component of the hydromorphological quality element during ecological status/potential classification of surface water bodies for the implementation of the WFD 2000/60 under the 3rd Cycle of River Basin Management Plan (2021–2027). The review process was [1] widened also to include the methods currently used worldwide by non-European authorities and agencies in hydrological alteration studies or developed unofficially by European or non-European researchers, and to compare those to the ones developed for the implementation of the WFD. The software tools developed or used by the corresponding authorities and agencies for the hydrological regime alteration and classification are also presented.



**Figure 2.** Member countries of the European Environment Agency (EEA) of the European Union (EU) and cooperating countries (CC) and classification of their major river basins based on the surface area [12].

So far, and to the best of our knowledge, research focusing specifically on the characterisation and assessment of the hydrological features and processes of flowing watercourses has not been conducted. Under the pan-European REFORM (REstoring rivers FOR effective catchment Management) project, 10 European and non-European hydrological regime alteration methods were reported in the deliverable concerning the literature review on existing eco-hydromorphological methods [13,14]. Likewise, under the river hydromorphological assessment and monitoring methodologies review conducted during the Common Implementation Strategy Ad-hoc Task Group on Hydromorphology 2016–2018 project, 41 hydromorphological methodologies used by EU Member States and EEA countries also covering, in some cases, the hydrological component of hydromorphological assessment were reported [15]. Finally, Jumani et al. [16] reviewed 13 methods to assess flow alteration and used them to develop decision-making trees to facilitate method selection. Therefore, this specific review analysis aims to fill this gap by comparing the existing hydrological regime alteration methods, highlighting the strengths and limitations and proposing directions for future development.

## 2. Methodological Approach

### 2.1. General Information

The main aim of the hydrological regime alteration assessment methods is to estimate the deviation of the current hydrologic regime in comparison to the natural one prior to human pressures and interventions. The magnitude of deviation is critical for the ecological



functioning of the river and therefore for the capacity of the aquatic environment to provide its essential ecosystem services. Therefore, the appropriate hydrological alteration assessment method should consider both the hydrological and ecological characteristics of the study area in a relatively easy-to-apply approach in order for the methodology to be applicable to environmental engineers and managers. Moreover, the broad types of rivers and ecological characteristics existing worldwide make the selection of methods on a case-specific basis or at least per river typology a necessary approach for acquiring reliable assessment outputs.

A literature review as a research method provides a basis for advancing knowledge [17] and, if well conducted, can identify research gaps and limitations, develop precise research questions and set future directions [18,19]. In the specific structured review during which the relevant literature was identified using objective search criteria and the information was extracted in a structured fashion [18], the procedure described below was followed.

An extensive review analysis of the hydrological regime alteration assessment methods adopted firstly by the EEA members and the cooperating countries, and secondly worldwide, was performed. The main sources used were the protocols and background documents of each EEA country member and the cooperating countries, retrieved from the corresponding authority's official website and EIONET (European Environment Information and Observation Network) Central Data Repository. The EIONET consists of the EEA country members (the 27 EU Member States and the following five countries: Iceland, Liechtenstein, Norway, Switzerland and Turkey; EEA-MC) and the cooperating countries (the following six West Balkan countries: Albania, Bosnia and Herzegovina, North Macedonia, Montenegro, Serbia, and Kosovo (this designation is without prejudice to positions on status, and is in line with UNSCR 1244/1999 and the ICJ Opinion on the Kosovo declaration of independence); CC). It should be noted that the methodological approaches adopted by each EEA member for the implementation of the current 3rd Cycle of River Basin Management Plan (2022-27 RBMPs) were reviewed.

For non-EEA country members and the cooperating countries, the review process consisted of environmental agencies and ministries, official reports, scientific papers, and peer-reviewed journals, and technical resources screening. The research covered the last 35 years, which is considered sufficient [18]. The keywords used during the research were: hydrological/flow alteration/deviation/disturbance; flow stress; hydrological/flow index/indices; river/stream regulation; hydrological conditions; hydrological status; hydromorphological alteration/deviation/disturbance; hydropeaking; dam/reservoir disturbance; hydrological regime alteration/disturbance; quantity and dynamics of water flow; connection to groundwater bodies; and hydromorphological quality elements.

For each methodology reviewed, the following components were identified:

1. Methodology: the existence or not of a relevant methodology regarding the hydrological alteration assessment in the context of WFD for the EEA country members and the cooperating countries.
2. Type of methodology: index-based or descriptive.
3. Methodology components: whether both hydrological alteration components, as described in the WFD (e.g., (i) the quantity and dynamics of flow, and (ii) the resultant connection to groundwaters) have been included in the assessment.
4. Whether European Standard EN 14614 and/or EN 15843 were taken into consideration.
5. Whether the methodology has been updated for the 3rd RBMPs and whether further improvement is planned for the next cycle of RBMPs.
6. The temporary scale of the input data necessary for the assessment.
7. The minimum length of the time series necessary for the assessment.
8. Whether the river typology was taken into consideration during the development of the methodology.
9. The source of information proposed by the methodology (i.e., field data, modelled data, remote sensing, cartographic data or other).

10. How reference conditions are being assessed (i.e., based on historical data, based on reference sites, modelled, reconstructed or other).
11. The classification scheme used in the methodology.
12. Which components of the flow regime alterations are assessed, i.e., average flows, low flows (including extreme low flows—i.e., droughts) and/or high flows (i.e., small and large floods).
13. Information regarding the hydrological indicators and the corresponding indicator group used in the methodology.
14. The pressures identified by the methodology.
15. Whether during the development of the hydrological alteration methodology, the biological elements have been taken into consideration, and if yes, which one?
16. The software tools developed to support the methodology reviewed.

We would also like to note that during the review process, the related environmental (or ecological) flow (e-flow) methods were not taken into consideration. E-flow methods focus on estimating the flow requirements so as to ensure the maintenance of the biological integrity of the river ecosystems [20]; hydrological regime alteration methods aim to quantify the degree of river flow deviation between the current state and the unaltered/unimpacted conditions [14].

Finally, in order to identify the popularity of each method and its valuation as a scientific contribution [21], the primary reference citations in four electronic databases (Scopus, Web of Science, Google Scholar and ResearchGate) and the corresponding journal metrics when available are provided.

## 2.2. Hydrological Regime Indicators

Hydrologic indices (or indicators or metrics) are statistical parameters that characterise particular regions in terms of biologically relevant flow variables and quantify flow characteristics that are believed to be sensitive to various forms of human interventions [22]. Richter et al. [23] introduced 64 inter-annual statistics (32 measures of central tendency and 32 measures of dispersion) for the definition of the five main flow characteristics (magnitude, duration, timing of specific events, frequency and rate of change) (Figure 1) [24,25] and eventually the definition of the hydrological alteration. Although these statistics are the most commonly used in such assessments, other researchers or authorities have proposed different groups as indicators (e.g., [22,26,27]).

In EN 14614:2020, the proposed indicators related to the river flow regime and extremes are flow regime type; annual floods of hydromorphological significance ( $\text{m}^3 \text{s}^{-1}$ ):  $Q_{\text{median}}$ ,  $Q_{2\text{year}}$ ,  $Q_{10\text{year}}$ ; specific stream power at contemporary bank full width (based on, e.g.,  $Q_{\text{median}}$ ,  $Q_{2\text{year}}$ ,  $Q_{10\text{year}}$ ); average annual flow; baseflow index; short-term rate of flow or water level change; flow duration curve and low flow frequency indicators; and timing of maximum and minimum flows [10].

It should be noted that a dataset of pressure quantitative indicators has been proposed by the Joint Research Centre (JRC) for the provision of a consistent view of anthropogenic pressures on surface water bodies of Europe. The pressures identified using the JRC Water Pressure Indicators can be compared to the pressure and status information reported by Member States under the WFD. Among the pressure indicators developed by JRC are two related to flow regime alteration: (a) the ratio of the volume of consumptive water use to the volume of annual available flow under natural conditions; and (b) the reduction of low flow durations or the number of additional days in the year when a given threshold discharge is not exceeded or equalled in the river due to abstractions in comparison to natural conditions [28].

## 3. Methods Reviewed

### 3.1. Methods Adopted by the EEA Members and the Cooperating Countries in the Context of the WFD

Based on the results of the review process, of the 38 EEA country members and the cooperating countries, 28 have developed methods for the assessment of hydrological regime

alteration (Table 2 and Table S1a,b). In the case of France and Belgium, more than one methodology has been adopted by the corresponding province or region (metropolitan France and overseas regions of France; Brussels, Flanders and Wallonia, respectively), therefore overall 30 methodologies related to hydrological regime alteration have been reviewed. Of these 30 methodologies, 26 are index-based, while the other 4 are descriptive or the hydrological component is assessed only in relation to morphological alteration of the river waterbody. In 26 of the 30 methodologies reviewed, the “quantity and dynamics of flow” component of the hydrological regime alteration is assessed quantitatively, and in 4, qualitatively. In 12 and 9 methods, the European Standards EN 14614 and EN 15843 recommended by the WFD were taken into consideration, respectively. In 10 cases, the methods were recently updated for the implementation of the 3rd RBMPs and in 9 cases it is stated that further development and improvements will be carried out for the next RBMP.

**Table 2.** Hydrological regime alteration assessment methods as component of the hydromorphological quality assessment for the WFD implementation adopted by the 32 EEA member countries and the cooperating countries (EEA-MC: EEA member countries; CC: cooperating countries; IN: index based on flow indicators; D: descriptive; M: hydrological component only in relation to morphological alteration; Ql: Qualitative; Qn: Quantitative).

a/a	Country		Method (or Part of)	Hydrological Regime Alteration Assessment	Quantity and Dynamics of Flow	Connection to Ground- waters	Reference
1	Albania	CC	-	-	-	-	[29]
2	Austria	EEA-MC	Austrian Guidance on hydromorphological assessment of rivers	IN	Qn	Qn	[30–32]
3	Belgium	EEA-MC					
	Brussels		évaluation de la QUALité du milieu PHYsique des cours d’eau/assessment of the quality of the physical environment of watercourses) (QUALPHY)	D	Ql	Ql	[33–35]
	Flanders		meetnet Hydromorfologie	M	Ql	-	[36,37]
	Wallonia		évaluation de la QUALité du milieu PHYsique des cours d’eau/assessment of the quality of the physical environment of watercourses) (QUALPHY)	IN	Qn	Qn	[38]
4	Bosnia and Herzegovina	CC	Hydromorphological assessment	IN	Qn	-	[39,40]
5	Bulgaria	EEA-MC	Flood Attenuation from Reservoirs and Lakes (FARL)	M	Qn	-	[41,42]
6	Croatia	EEA-MC	Methodology of monitoring and assessment of hydromorphological indicators	IN	Qn	-	[43]
7	Cyprus	EEA-MC	-	-	-	-	[44]



Table 2. Cont.

a/a	Country		Method (or Part of)	Hydrological Regime Alteration Assessment	Quantity and Dynamics of Flow	Connection to Groundwaters	Reference
8	Czech Republic	EEA-MC	Work procedure for the determination of significant effects on morphology and hydrological regime	IN	Qn	-	[45,46]
9	Denmark	EEA-MC	Dansk fysisk indeks/Danish Physical Index (DFI)	-	-	-	[47–49]
10	Estonia	EEA-MC	Part of the HM assessment (HYMO EST)	IN	Qn	-	[50]
11	Finland	EEA-MC	HyMo method (Kevomu-menetelmä)	IN	Qn	-	[51,52]
12	France	EEA-MC					
	Metropolitan France		Système Relationnel d’Audit de l’Hydromorphologie des Cours d’Eau/Relational System of watercourse Hydromorphology Auditing (SYRAH-CE)	IN	Qn	Ql	[53,54]
	Overseas regions of France		Référentiel hydromorphologique ultra-marin/Overseas hydromorphological repository (RHUM)	IN	Qn	Ql	[55]
13	Germany	EEA-MC	LAWA-Klassifizierung des Wasserhaushalts von Einzugsgebieten und Wasserkörpern/Classification of the water balance of catchment areas and water bodies	IN	Qn	Qn	[56]
14	Greece	EEA-MC	Methodology for the determination and the assessment of hydromorphological alteration	IN	Qn	-	[57,58]
15	Hungary	EEA-MC	Assessment of the hydromorphological condition of watercourses and standing waters	IN	Qn	-	[59]
16	Iceland	EEA-MC	Hydromorphological quality factors of streams and lakes	IN	Qn	-	[60,61]
17	Republic of Ireland	EEA-MC	Morphological Quality Index-Ireland (MQI-Ireland)	D	Ql	-	[62,63]
18	Italy	EEA-MC	Indice di Alterazione del Regime Idrologico/Hydrological Regime Alteration Index (IARI)	IN	Qn	-	[64,65]
19	Kosovo	CC	-	-	-	-	[66]

Table 2. Cont.

a/a	Country		Method (or Part of)	Hydrological Regime Alteration Assessment	Quantity and Dynamics of Flow	Connection to Groundwaters	Reference
20	Latvia	EEA-MC	Summary of methods for determining the significance of loads	IN	Qn	-	[67]
21	Liechtenstein	EEA-MC	Management plan and program of measures according to the Water Framework Directive	-	-	-	[68]
22	Lithuania	EEA-MC	Upės Hidromorfologinis Indeksas/River Hydromorphological index (UHMI-RHMI)	IN	Qn	-	[69]
23	Luxembourg	EEA-MC	OWK water balance	IN	Qn	Qn	[56,70]
24	Malta	EEA-MC	-	-	-	-	[71,72]
25	Montenegro	CC	\hydromorphological assessment	IN	Qn	-	[73]
26	Netherlands	EEA-MC	Handboek hydromorfologie 2.0/Handbook of hydromorphology 2.0	IN	Ql	Ql	[74]
27	North Macedonia	CC	-	-	-	-	[75]
28	Norway	EEA-MC	Forslag til metode for klassifisering av hydromorfologisk tilstand i norske elver/Proposal for a method for classifying hydromorphological conditions in Norwegian rivers	IN	Qn	-	[76]
29	Poland	EEA-MC	-	-	-	-	[77]
30	Portugal	EEA-MC	River Habitat Survey/Hydromorphological Quality Index for Large Rivers (RHS/IQHGR)	-	-	-	[78,79]
31	Romania	EEA-MC	Romanian Hydromorphological Assessment Methodology (HYMO_RO)	IN	Qn	Qn	[80]
32	Serbia	CC	-	-	-	-	[81]
33	Slovakia	EEA-MC	Hodnotenie hydromorfologickej kvality tokov/Evaluation of the hydromorphological quality of streams (HYMOK)	IN	Qn	-	[82,83]
34	Slovenia	EEA-MC	-	-	-	-	[84,85]

Table 2. Cont.

a/a	Country		Method (or Part of)	Hydrological Regime Alteration Assessment	Quantity and Dynamics of Flow	Connection to Groundwaters	Reference
35	Spain	EEA-MC	Protocol for the hydromorphological characterization of water bodies	IN	Qn	Ql	[86,87]
36	Sweden	EEA-MC	The Swedish Agency for Marine and Water Management regulations on classification and environmental quality standards regarding surface water	IN	Qn	-	[88]
37	Switzerland	EEA-MC	“Hydrology—flow regime” module at level R (region) (HYDMOD-R)	IN	Qn	-	[89]
38	Turkey	EEA-MC	hydromorphological assessment	IN	Qn	Ql	[90–92]

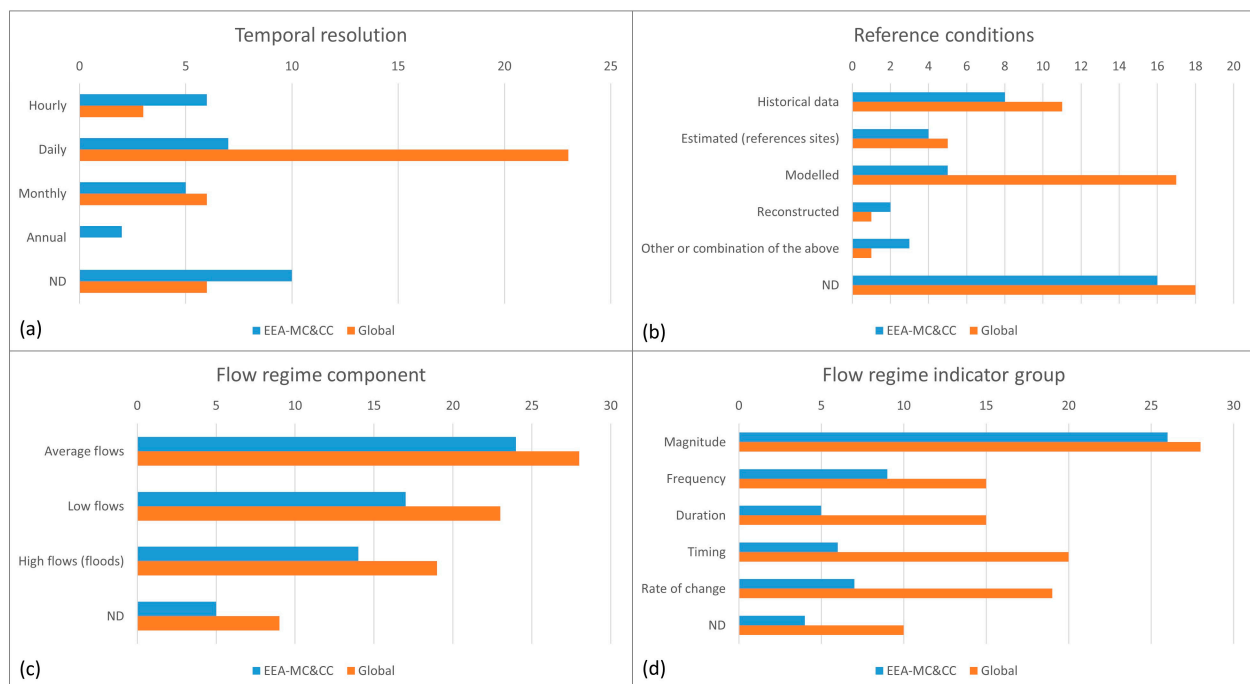
Although in most cases the contribution of the groundwater to the hydrological regime alteration assessment has been acknowledged, especially in the southern European countries, only 11 methodologies assess the “connection to groundwaters” component. The connection to groundwater is assessed in 5 cases quantitatively using river discharge base flow or minimum/low flow, groundwater level measurements or spring discharge alteration, and in 6 cases qualitatively using lithological and geological maps and information regarding riverbed interventions, dam existence, catchment land use alteration and topography alteration, or a combination of the above.

Most methods require daily time series to assess the flow regime characteristics ( $N = 7$ ), 6 methods use hourly time resolution, and 5 and 2 methods require monthly and annual time series, respectively. In 10 methods, the time resolution was not determined (Figure 3a). Additionally, only in 11 methods is the optimum minimum period of records stated, which ranges from 1 year minimum to 30 years.

The river typology is only considered in 9 methods. In the majority of methods (23), field measurements are used for the hydrological regime alteration assessment, while in 17 cases, additionally modelled time series, cartographic information and remote sensing data are used.

Reference conditions are being assessed based on the available information, and in most methods, more than one approach is proposed. In 8 cases, historical data are necessary (pre-impacted period), in 4 cases reference conditions are estimated based on reference sites, in 5 cases alternatively modelled time series are employed, in 2 cases the time series can be reconstructed by omitting the pressures identified and in 3 cases, the reference conditions are available in the form of maps (Figure 3b).

The alteration of the hydrological regime is estimated using the average flow component of the hydrological regime in 24 cases, low flows in 17 cases and high flows in 14 cases. In 5 cases, the hydrological regime component is not determined (Figure 3c). In many cases, a variation in hydrological indicators is used. In some cases ( $N = 12$ ), the determination of the hydrological regime alteration takes into consideration almost all aspects of the 5 main flow characteristics (magnitude, duration, timing of specific events, frequency and rate of change) [24]. Nevertheless, in 14 cases, only magnitude is used to evaluate river conditions (Figure 3d).



**Figure 3.** Number of reviewed methods for EEA-MC and CC, and globally, by their (a) temporal resolution; (b) reference conditions; (c) flow regime components; and (d) flow regime indicator group.

In 21 methods, a detailed description of the hydrological indicators needed for the assessment of the hydrological alteration is provided, in 1 method, the assessment is accomplished in a descriptive way, while in 8 methods, no information is provided. The most commonly used hydrological indicators for the assessment of hydrological alteration are the average annual flow,  $Q_a$ ; the average daily flow,  $Q_d$ ; the average monthly flow,  $Q_m$ ; the average annual low flow,  $Q_{al}$ ; and the average daily low flow,  $Q_{dl}$ . Not so common is the use of the median instead of the average flow of the above-mentioned indicators. Finally, in some cases (10), more sophisticated indicators are used, such as the change in mean flow,  $MQ$ , and 80% of the average flow in August,  $Q_{aug80\%}$ . Regarding high flow, the most common hydrological indicators used are the average level of peaking,  $La$ , and the length of effect of peaking,  $Ld$ , and the flood of 2-year/10-year/33-year return periods.

In 26 methods, the classification scheme is determined. A total of 16 methods use a 5-class system, 3 of which also use a 3-class system in some of the hydrological regime components. A 4-class system is only used in 2 methods, 3-class in 6 methods, and 2-class in 2 methods.

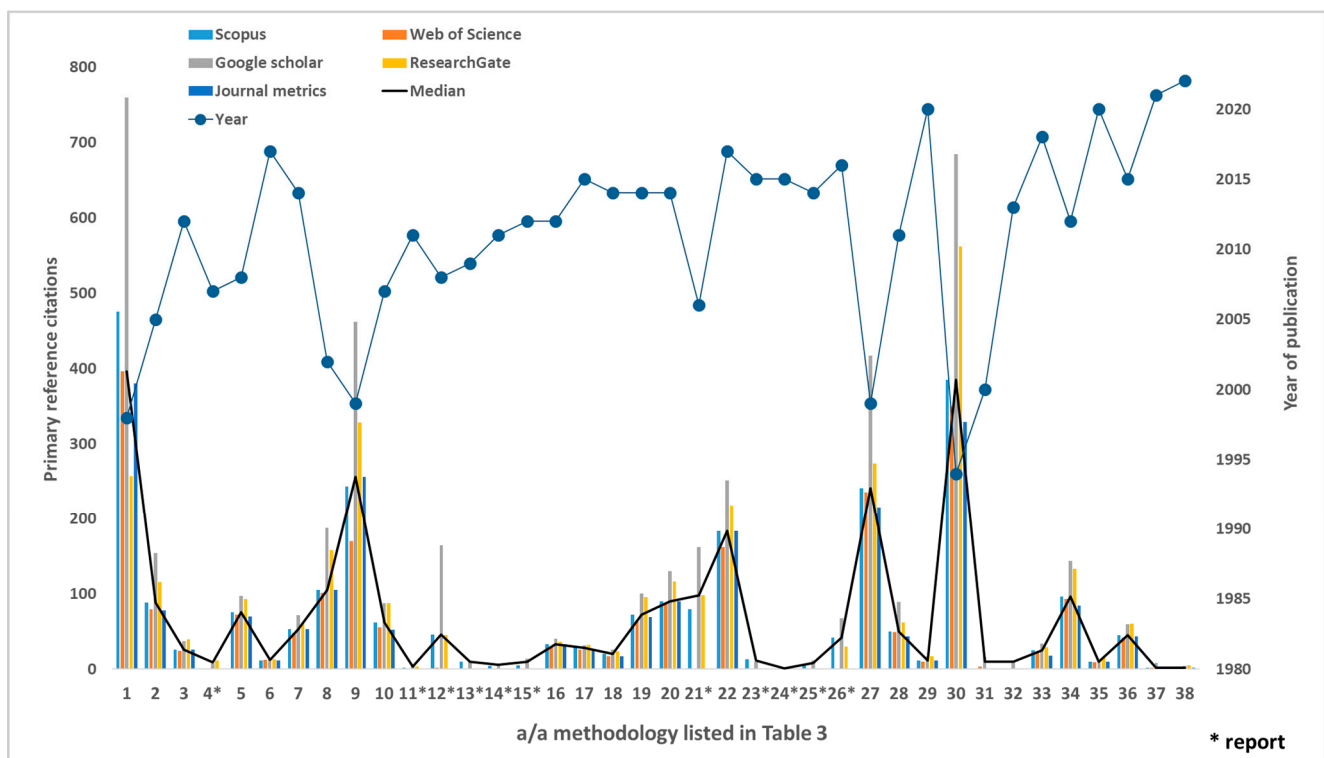
Although in all the 30 methodologies reviewed the effect of hydrological alteration on the biological elements has been highly acknowledged, only in 7 methods was a direct link accomplished. In 4 of these methods, the biological element that is specifically associated is mentioned (ichthyofauna in 4 cases, macrozoobenthos/benthic fauna in 3 cases, and macrophytes in 1 case), while in 3 cases, although mentioned, it has not been determined.

### 3.2. Other Methods Used Globally

Since the Indicators of Hydrological Alteration (IHA) were introduced to characterise the five groups of hydrological features (flow magnitude, duration, timing, frequency and rate of change) using 32 ecologically relevant parameters [23], numerous hydrological alteration assessment methodologies have been proposed. It is noted that daily discharge data are required for the assessment.

In Figure 4, the primary reference citations in four electronic databases (Scopus, Web of Science, Google Scholar and ResearchGate) and the corresponding journal metrics of each methodology listed in Table 3 are provided (see also Table S3). Based on the

analysis, the most cited method used for hydrological alteration studies is the Range of Variability Approach (RVA; 396 median citations) followed by the Flow Duration Curves (FDC; 385 median citations), the Index of Stream Condition (ISC; 256 median citations) and the lotic-invertebrate Index for Flow Evaluation (LIFE; 241 median citations). The least cited methods were the ones referenced by technical reports and manuals instead of journal articles, book chapters or conference papers, indicating the possibly small penetration rate to the scientific community. Finally, it should be noted that there is a high negative correlation ( $-0.70$ ) between the median citations and the year of publication.



**Figure 4.** Primary reference citations per methodology listed in Table 3.

The range of variability approach (RVA) is a multivariable approach developed for the assessment of the degree of hydrological alteration of river ecosystems due to hydrometeorological and anthropogenic imposed pressures [93,94]. This approach, which employs the IHA parameters, suggests assessing hydrologic alteration based on the differences in streamflow regime characteristics between two defined time periods at a given stream gauge, a natural or unimpacted (e.g., predevelopment) and impacted (postdevelopment) condition. The final quantification of the overall degree of hydrologic alteration has been a challenge for all researchers. The RVA approach uses a simple three-class system of equal range of hydrologic alteration: low 0–33%, moderate 33–67% and high 67–100%. Other pieces of research have proposed a different classification scheme, such as the approach introduced by Shiau and Wu [95] that gives more weight to the high alteration category, allowing a highly altered IHA parameter to classify the overall degree of hydrologic alteration as high, the revised IHA method proposed by Zhou et al. [96] that gives each parameter its own weight by applying a projection pursuit (PP) and real-coded accelerated genetic algorithm (RAGA) or the fuzzy-based approach that uses the trapezoidal membership functions to quantify the belongingness of RVA into low, moderate and high alteration categories [97]. Other pieces of research have aimed at the simplification of the hydrological regime alteration procedure by minimising the number of IHA parameters used in the assessment. Since most IHA indicators have a strong correlation with one or two eco-flow metrics [98], many attempts have been made to eliminate intercorrelations and remove repetition by identifying dominant IHAs from 32 IHA indicators [99]. Finally,

other have been attempts aimed at applications where only monthly time series datasets are available [100].

Apart from RVA, numerous methodologies developed utilise the IHA to assess hydrological alteration (Tables 3 and S2a,b). Overall, 38 methodologies have been reviewed that have been developed specifically for the assessment of hydrological regime alteration of rivers by various global environmental agencies, ministries, universities or individual researchers. In total, 36 of these methods are index-based and only 2 of them assess hydrological alteration qualitatively.

The majority of the methods reviewed require daily time series to assess flow regime characteristics ( $N = 26$ ), 3 methods require hourly time series and 6 require monthly (Figure 3a). In 17 methods, the minimum period of measurements is stated and it ranges between 3 and 20–25 years.

**Table 3.** Hydrological regime alteration assessment methods reviewed apart from EEA members and the cooperating countries (IN: index based on flow indicators; D: descriptive; M: hydrological component only in relation to morphological alteration; Ql: Qualitative; Qn: Quantitative).

a/a	Methodology	Acronym	Country	Hydrological Regime Alteration Assessment	Reference
1	Range of Variability Approach	RVA	USA	IN/Qn	[23,93,94]
2	Dundee Hydrological Regime Alteration Method	DHRAM	Scotland	IN/Qn	[101,102]
3	Index of Global Alteration	IGA	Spain	IN/Qn	[103,104]
4	Hydrological Driver Assessment Index	HAI	South Africa	IN/Qn	[105]
5	Histogram Matching Approach	HMA	Taiwan	IN/Qn	[106]
6	Histogram Comparison Approach	HCA	China	IN/Qn	[107]
7	River Impact Index	IR	Finland	IN/Qn	[108]
8	River Disturbance Index	RDI	Australia	IN/Qn	[109]
9	Index of Stream Condition	ISC	Victoria, Australia	IN/Qn	[110,111]
10	Hydrological Disturbance Index	HDI	Australia	IN/Qn	[112,113]
11	Flow Stress Ranking	FSR	Victoria, Australia	IN/Qn	[114,115]
12	Sustainable Rivers Hydrology Index	SR-HI	Murray-Darling Basin, Australia	IN/Qn	[116]
13	Hydrology Sub-index Tasmanian River Condition Index	HSI-TRCI	Tasmania, Australia	IN/Qn	[117]
14	Chinese Hydrology and Water Resources Index	HD	China	IN/Qn	[118]
15	Index of Flow Health	IFH	China	IN/Qn	[119]
16	Index of Daily Hydrological Alteration	IDHA	Italy	IN/Qn	[120]
17	Alteration of the HYT (Hydrologic Year Types) Order	HYT	China	IN/Qn	[121]
18	Eco-Index	-	South Korea	IN/Qn	[122]
19	Ecological Risk due to Flow Alteration	ERFA	Pan-European	IN/Qn	[100]



Table 3. Cont.

a/a	Methodology	Acronym	Country	Hydrological Regime Alteration Assessment	Reference
20	River Regulation Index	RRI	-	IN/Qn	[123,124]
21	Hydroecological Integrity Assessment Process	HIP	USA	IN/Qn	[125]
22	Effective Degree of Regulation	EDOR	USA	IN/Qn	[126]
23	The Water Framework Directive (Standards and Classification) Directions (England and Wales) 2015	-	England and Wales	IN/Qn	[127,128]
24	The Water Framework Directive (Classification, Priority Substances and Shellfish Waters) Regulations (Northern Ireland) 2015	-	North Ireland	IN/Qn	[129]
25	The Scotland River Basin District (Standards) Directions 2014	-	Scotland	IN/Qn	[130]
26	Hydro-Morphological Quality Index	HMQI	-	IN/Qn-QI	[131]
27	Lotic-invertebrate Index for Flow Evaluation	LIFE	United Kingdom	IN/Qn	[132]
28	Canadian Ecological Flow Index	CEFI	Canada	IN/Qn	[133,134]
29	Hellenic Flow Index	ELF	Greece	IN/Qn	[135]
30	Flow duration curves	FDC	USA	IN/QI	[136–138]
31	Hydrologic Condition Assessment	HCA	USA	IN/QI	[139]
32	Flow Duration Curve Index	FDCI	Canada	IN/Qn	[140,141]
33	Hydrologic Alteration Index	HAI	Southern California, USA	IN/Qn	[142,143]
34	Hydrological Status	HS	EU	IN/Qn	[144,145]
35	Mexican Standard-Hydrologic Alteration Indexes	HAI	Mexico	IN/Qn	[146,147]
36	Hydropeaking	HP	-	IN/Qn	[148,149]
37	Hydrology sub-index	HI	Turkey	IN/Qn	[150]
38	Dynamic Flow Alteration Indices	DFAI	-	IN/Qn	[151]

River typology is taken into consideration only in 5 methods. In the majority of methods ( $N = 30$ ), field measurements are used for the hydrological regime alteration assessment, while in 19 cases, modelled time series are also employed. Finally, in 3 methods, cartographic information and remote sensing data are additionally used.

In 21 methods, details concerning the reference condition assessment are provided. In 11 methods, reference conditions are determined based on historical data, in 5, they are estimated based on reference sites, in 17, they are based on modelled datasets, and in 1 method, other data sources that are not determined are proposed (Figure 3b).

Alteration of the hydrological regime is estimated using the average flow component of the hydrological regime in 28 cases, low flows in 23 cases and high flows in 19 cases. In 9 cases, the hydrological regime component is not determined (Figure 3c). Out of the 5 main flow characteristics that are used to describe the river flow regime, magnitude is the one recorded and used most ( $N = 28$ ). The timing and rate of change are also used in the

majority of methods (20 and 19, respectively), while the frequency and duration are used by 15 methods (Figure 3d).

Regarding the hydrological indicators used for the evaluation of hydrological alteration, a variety of statistics are employed. In 10 methods, numerous indicators ranging between 32 and 171 are used to describe the 5 groups of hydrological features. Other methods are simpler in usage and require a smaller number of indicators ( $N = 24$ ).

Finally, only 5 methods reviewed were associated with a biological element (1 with ichthyofauna, and 4 with macrozoobenthos) regarding the classification into environmental standards for river flows.

### 3.3. Software Tools

Due to the complexity and high computational demands of most methods in estimating the hydrological indicators that support the assessment of the hydrological regime alteration indexes, many software tools have been developed by authorities or research institutes and universities.

Overall, 13 software tools used in hydrological regime alteration studies have been reviewed (Table 4 and Table S4a,b). It should be noted that only software tools that, apart from the hydrological indicators calculation, also provide an estimation of the disturbance of the hydrological regime have been reviewed in this study.

The most famous is the Indicators of Hydrologic Alteration—IHA software version 7.1 developed by The Nature Conservancy, which is associated with the RVA method. Additionally, a package that implements The Nature Conservancy's Indicators of Hydrologic Alteration software in R [152] and in Python [153] has been developed. Indicators of Hydrologic Alteration in RiverS-IAHRIS version 3.0 is a software designed to obtain parameters that characterise the flow regime, both the natural and the regulated regime, and it also calculates a set of indicators that evaluate the degree of alteration of the most relevant environmental aspects of the flow regime and assess the condition of high alteration according to two criteria. The Hydrologic Index Tool (HIT) calculates 171 biologically relevant hydrologic indices using daily and peak flow records to be used for a regional stream classification analysis. The National Hydrologic Assessment Tool (NATHAT) program can be used to establish a hydrologic baseline (reference time period), to establish environmental flow standards and to evaluate past and proposed hydrologic modification. In addition to these two tools, the R package called EflowStats [154] and the MATLAB Hydrological Index Tool (MHIT) [155] were developed.

**Table 4.** Software tools used in hydrological regime alteration studies (for methods associated see Tables 2 and 3; see also Table S4a,b).

a/a	Name	Acronym	Developer	Method Associated	Reference
1	Indicators of Hydrologic Alteration	IHA	The Nature Conservancy (TNC)	RVA	[94,152,153,156]
2	Indicators of Hydrologic Alteration in RiverS	IAHRIS	Spanish Ministry of the Environment/Polytechnic University of Madrid	IGA	[104]
3	Hydrologic Index Tool	HIT			
4	National Hydroecological Integrity Assessment Software	NATHAT	USGS	HIP	[22,125,154,155]
5	Flow Health	FH	International WaterCentre, Fluvial Systems Pty and Yorb Pty Ltd.	IFH	[119]
6	River Analysis Package	RAP	eWater CRC	FDC	[157]

Table 4. Cont.

a/a	Name	Acronym	Developer	Method Associated	Reference
7	Streamflow Analysis and Assessment Software	SAAS	Ministry of Natural Resources and Forestry of Canada	FDCI	[140]
8	Temporary Rivers Ecological and Hydrological Status	TREHS	IDAEA-CSIC	HS	[158,159]
9	Hydrology—Flow Regime Module-FIT	HYDMOD-FIT	Hydrology-Flow Regime Module for the So-Called Spatial Step R (Regional Scale)	HYDMOD	[89]
10	COSH-Tool	-	SINTEF Energy	hydropeaking	[160]
11	Indicators of Short-Term Hydrological Alteration	InSTHAn	Universidad Politécnica de Madrid, Umeå University	hydropeaking	[161]
12	-	GeoTools	Engineering Research Center at Colorado State University	-	[162]
13	Hydrologic Alteration and Environmental Flow Assessment	Hydra-Eflow	Instituto Interamericano de Tecnología y Ciencias del Agua (IITCA); Institut national de recherche pour l’agriculture, l’alimentation et l’environnement (Inrae)	IAHRIS/IGA or Mexican standard Hydrologic alteration indexes/HAI	[163]

Likewise, other software tools in Table 4 aim to quantify the disturbance of flow regime characteristics by calculating the relevant hydrological indicators and evaluating the degree of hydrological alteration. Only 2 of the total software tools reviewed are related to the WFD implementation, while the other 11 were developed to support similar water management strategies worldwide. All software tools except one are free to use, and all are provided in Windows executables, although in some cases, the alternative of using R, Python or Matlab is provided.

#### 4. Discussion

Hydrological regime alteration assessment has proven to be a challenging task. For the implementation of the objectives set by WFD, various methodologies and approaches have been adopted by the EEA members and the cooperating countries and adjusted to the local needs and data availability. Although the effect of the hydrological component on the state of riverine systems has been acknowledged, the incorporation in the estimation procedure for the ecological status or potential of surface water bodies is usually incomplete. Nevertheless, it should be noted that many member countries have managed to assess the hydrological regime alteration successfully (e.g., Austria [29–31], Italy [64,65], Norway [76], Spain [85,86], Switzerland [89]), while in relation to the 2nd RBMPs, a considerable improvement has been reported and the gap among the countries tends to be narrower.

In most cases, the methodologies manage to characterise only part of the five hydrological features (flow magnitude, duration, timing, frequency and rate of change) [24] and usually focus on identifying the magnitude alteration. This is in agreement with the main finding of the Common Implementation Strategy Ad-hoc Task Group on Hydromorphology 2016–2018 project report [15] that concluded that both magnitude and duration are two of the flow characteristics used most. Generally, in most methods reviewed, some flexibility and adjustments based on the dataset availability are allowed. As a general rule, simple

approaches are preferable by the EEA country members and the cooperative countries. Sophisticated indicators are usually not used, and rather simple and easily applied indicators are preferable.

The need for long and high-resolution flow time series is in many cases the main obstacle to the reliable assessment of hydrological alteration of a specific river waterbody. Most methods require daily flow datasets, which are not always available since usually field flow measurements are conducted seasonally. Additionally, high-temporal-resolution data obtained from automatic stations are usually sparse or are not always considered to be representative of a specific river waterbody (e.g., Greece [164]). Another challenge is the definition of the reference (unimpacted) conditions, which require either long natural (e.g., predevelopment) time series or the development of hydrological models for the specific location as also described by Hawkins et al. [165].

Although in most cases, the contribution of the groundwater to the hydrological regime alteration assessment has been acknowledged, especially in the southern European countries, only 11 methodologies assess the “connection to groundwaters” component, and in most cases qualitatively. This was also concluded by Belletti et al. [14], who mentioned that groundwater alteration is neglected and only assessed indirectly through low-flow analysis. Finally, although the effect of hydrological alteration on the biological elements has been highly acknowledged, only in seven methods has a direct link been accomplished.

Regarding the hydrological regime alteration methods reviewed globally, based on the results of the current review, the requirements for detailed datasets are even higher. The majority of the methods use daily flow time series and, in most cases, modelled time series is proposed to be used for the estimation of the reference conditions so as to overcome the lack of field measurements. Flow regime indicators proposed are more complicated and manage to cover almost all of the five hydrological features (flow magnitude, duration, timing, frequency and rate of change). Nevertheless, the implementation of these methods requires experienced personnel and is more time-consuming. Finally, although all research worldwide highlights the impact of hydrological alteration on biological elements of the riverine systems, few manages to directly link the classification of hydrological alteration to the biological quality of river water bodies.

Due to the complexity and high computational demands of most methods in estimating the hydrological indicators that support the assessment of the hydrological regime alteration indexes, many software tools have been developed by authorities or research institutes and universities globally. These tools, although developed to meet the needs of different and usually local needs, aim to support similar water management strategies in the context of Integrated Water Resources Management (IWRM), such as the WFD, the Australian National Water Initiative (NWI), the Clean Water Act in the United States or the National Water Act of South Africa [141]. The vast majority of these tools are free to use and are available in a Windows-executable format.

## 5. Conclusions and Future Directions

The scope of the present review was to report the current state of the art concerning the assessment of hydrological regime alteration in the context of the WFD by each member of the European Environment Agency (EEA) of the European Union (EU) and the cooperating countries, as well as worldwide. It should be noted that during this review procedure, in some cases, the original reference could not be identified or was not reported; therefore, in these cases, some inaccuracies in the description of the hydrological regime alteration assessment that cannot be determined may occur. Additionally, in many cases, the hydrological regime alteration assessment was described in a non-English language. Although every effort was made to ensure the accuracy of the information retrieved, some details may elude us. Finally, it should be noted that in many cases, hydrological regime alteration methods are being developed operationally by local environmental agencies, research institutes and consultant organizations; therefore, some methodologies and related

protocols may have not been detected during the current review procedure, especially in the case of non-English language speaking countries.

The development of a global hydrological regime alteration assessment method cannot be supported, since a single approach would not be able to capture the regional needs and distinctiveness.

The main limitation in almost all the methods developed for hydrological alteration assessment is the need for flow time series of a high temporal resolution, so as to also capture the systems' extreme high and low flows. It is generally accepted that daily hydrologic data provide the appropriate temporal resolution for understanding many ecological responses and, thus, developing hydrological classifications [166]. Automatic monitoring systems for rivers can provide a solution since they can supply continuous, reliable and low-cost flow measurements [167] for the assessment of the current hydrological regime after proper monitoring program planning.

Additionally, the assessment of the hydrological alteration requires the definition of the reference conditions. The advances in hydrological modelling may provide the necessary input for such analysis in an efficient and cost-effective way, although their development can sometimes be time-consuming and require expertise [168].

Although the contribution of groundwater to the hydrological regime alteration assessment has been highly acknowledged, especially in southern European countries, few methods manage to include the groundwater component in the hydrological regime assessment. An insight regarding the multifactor and interconnected process between surface-groundwater interactions can be provided using new advancements, such as isotope analysis and element speciation, statistical analysis and modelling, thermal approach and geophysical techniques such as electrical resistivity tomography and airborne electromagnetic surveys [169,170].

Finally, the main limitation of the current methodologies developed and the challenge for future development is the link of ecological response to flow regime alteration. The development of quantitative relationships between flow alteration in terms of magnitude, frequency, duration, timing and rate of change, and ecological responses according to taxonomic identity (macroinvertebrates, fish, riparian vegetation) and type of response (abundance, diversity, demographic parameters) are needed [171]. Despite the progress in hydroecological research regarding the understanding of how flow regimes affect biota and ecosystem processes, major challenges persist that prevent a complete understanding of the flow-biota-ecosystem processes' nexus [172]. Research should focus on manipulative or experimental design supported by modelling tools, with the scope to advance knowledge on the ecological response to multiple stressors such as flow alteration [172,173] (Figure 5).

Source data	Process	Decisions making
<p><i>Biological quality elements monitoring (Fish, macrophytes, macro-invertebrates, diatoms, etc.)</i></p> <p><i>Hydromorphological data/monitoring (Flow velocity, water depth, substrate type, river bed/banks alterations, etc.)</i></p>	<p><i>Tools for hydromorphological alterations assessment (hydraulic-habitat models, sediment erosion / transport models, hydromorphology modifications protocol: RHS, MQI, etc)</i></p>	<p><i>Develop and assess basin management and restoration scenarios, for hydromorphological impacts and estimate future projections (e.g. for climate and land use changes)</i></p>

**Figure 5.** Procedure of river water quality status identification and management regarding hydromorphology and the hydrological regime component.

**Supplementary Materials:** The following supporting information can be downloaded at: <https://www.mdpi.com/article/10.3390/su152215704/s1>, Table S1a. Reviewed hydrological regime alteration assessment methods adopted by the 32 EEA member countries and the cooperating countries and their



main characteristics (IN: index based on flow indicators; D: descriptive; M: hydrological component only in relation to morphological alteration; QL, qualitative; Qn, quantitative); Table S1b. Reviewed hydrological regime alteration assessment methods adopted by the 32 EEA member countries and the cooperating countries and their main characteristics (ND: not determined; IN: index based on flow indicators; D: descriptive; M: hydrological component only in relation to morphological alteration; QL, qualitative; Qn, quantitative; component: 1: average flows, 2: low flows, 3: high flows; indicators: see footnote; indicator group: 1: magnitude, 2: frequency, 3: duration, 4: timing, 5: rate of change; pressures identified: 1: flow diversion, 2: abstractions, 3: hydropeaking, 4: channel interventions, 5: large scale interventions; biological element: 1: ichthyofauna, 2: macrozoobenthos/benthic fauna, 3: macrophytes); Table S2a. Reviewed global hydrological regime alteration assessment methods (IN: index based on flow indicators; D: descriptive; M: hydrological component only in relation to morphological alteration; QL, qualitative; Qn, quantitative); Table S2b. Reviewed global hydrological regime alteration assessment methods (ND: not determined; component: 1: average flows, 2: low flows, 3: high flows; indicator group: 1: magnitude, 2: frequency, 3: duration, 4: timing, 5: rate of change; pressures identified: 1: flow diversion, 2: abstractions, 3: hydropeaking, 4: channel interventions, 5: large scale interventions; biological element: 1: ichthyofauna, 2: macrozoobenthos/benthic fauna, 3: macrophytes); Table S3. Reviewed global hydrological regime alteration assessment methods—number of primary reference citations; Table S4a. Software tools used in hydrological regime alteration studies; Table S4b. Software tools used in hydrological regime alteration studies (continued).

**Author Contributions:** Conceptualization, A.M., P.K., A.P. and E.D.; methodology, A.M. and E.D.; formal analysis, A.M.; investigation, A.M.; resources, E.D.; data curation, P.K., A.P. and E.D.; writing—original draft preparation, A.M.; writing—review and editing, P.K., A.P. and E.D.; visualization, A.M.; supervision, P.K., A.P. and E.D. All authors have read and agreed to the published version of the manuscript.

**Funding:** This research received no external funding.

**Institutional Review Board Statement:** Not applicable.

**Informed Consent Statement:** Not applicable.

**Data Availability Statement:** Data sharing not applicable.

**Conflicts of Interest:** The authors declare no conflict of interest.

## References

1. European Parliament; Council of the European Union European Commission Council. Directive 2000/60/EC of the European Parliament and of the Council of 23 October 2000 Establishing a Framework for Community Action in the Field of Water Policy. *Off. J. Eur. Communities* **2000**, *L327*, 1–72.
2. European Commission. *Common Implementation Strategy for the Water Framework Directive (2000/60/EC). Overall Approach to the Classification of Ecological Status and Ecological Potential*; Guidance Document No 13; Office for Official Publications of the European Communities: Luxembourg, 2005; ISBN 9289469684.
3. Puharinen, S.T. Good Status in the Changing Climate?—Climate Proofing Law on Water Management in the EU. *Sustainability* **2021**, *13*, 517. [\[CrossRef\]](#)
4. European Commission. *Common Implementation Strategy for the Water Framework Directive (2000/60/EC). River and Lakes—Typology, Reference Conditions and Classification Systems*; Guidance Document N. 10; Office for Official Publications of the European Communities: Luxembourg, 2003; ISBN 92-894-5614-0.
5. European Environment Agency. *European Waters—Assessment of Status and Pressures 2018. No 7/2018*; Publications Office of the European Union: Luxembourg, 2018; ISBN 978-92-9213-947-6.
6. European Commission. *WFD Reporting Guidance 2022. Final Draft v6.2*; European Commission: Helsinki, Finland, 2023.
7. European Commission. *Common Implementation Strategy for the Water Framework Directive (2000/60/EC). Monitoring under the Water Framework Directive*; Guidance Document No 7; Office for Official Publications of the European Communities: Luxembourg, 2003; p. 153. ISBN 9289451270.
8. Mentzafou, A.; Katsafados, P.; Papadopoulos, A.; Dimitriou, E. An Assessment of the Relative Impacts of Key Stressors on the Hydrology of Greek River Water Bodies. *Environ. Earth Sci.* **2022**, *81*, 212. [\[CrossRef\]](#)
9. European Commission. Commission Directive 2014/101/EU of 30 October 2014 Amending Directive 2000/60/EC of the European Parliament and of the Council Establishing a Framework for Community Action in the Field of Water Policy. *Off. J. Eur. Union* **2014**, *L311*, 32–35.
10. EN14614:2020 E; Water Quality-Guidance Standard for Assessing the Hydromorphological Features of Rivers. European Committee for Standardization: Luxembourg, 2020; pp. 1–50.



11. EN15843:2010 E; Water Quality-Guidance Standard on Determining the Degree of Modification of River Hydromorphology. European Committee for Standardization: Brussels, Belgium, 2010; pp. 1–24.
12. Vogt, J.; Soille, P.; de Jager, A.; Rimaviciute, E.; Mehl, W.; Foisneau, S.; Bódis, K.; Dusart, J.; Paracchini, M.L.; Haastrup, P.; et al. *A Pan-European River and Catchment Database*; Joint Research Centre, Institute for Environment and Sustainability/Office for Official Publications of the European Communities: Luxembourg, 2007; ISBN 9789279069413.
13. Rinaldi, M.; Belletti, B.; Van de Bund, W.; Bertoldi, W.; Gurnell, A.; Buijse, T.; Mosselman, E.; REFORM. REstoring Rivers for Effective Catchment Management. *Deliverable D1.1: Review on Eco-Hydromorphological Methods*. In *European Commission within the 7th Framework Programme (2007–2013)*; 2013. Available online: <https://www.reformrivers.eu/d-11-review-eco-hydromorphological-methods.html> (accessed on 23 April 2023).
14. Belletti, B.; Rinaldi, M.; Buijse, A.D.; Gurnell, A.M.; Mosselman, E. A Review of Assessment Methods for River Hydromorphology. *Environ. Earth Sci.* **2015**, *73*, 2079–2100. [CrossRef]
15. Kampa, E.; Bussettini, M. *River Hydromorphological Assessment and Monitoring Methodologies—Final Report: Part 1—Summary of European Country Questionnaires*; European Commission, Directorate-General Environment (DG Environment): Brussels, Belgium, 2018.
16. Jumani, S.; Deitch, M.J.; Kaplan, D.; Anderson, E.P.; Krishnaswamy, J.; Lecours, V.; Whiles, M.R. River Fragmentation and Flow Alteration Metrics: A Review of Methods and Directions for Future Research. *Environ. Res. Lett.* **2020**, *15*, 123009. [CrossRef]
17. Webster, J.; Watson, R.T. Analyzing the Past to Prepare for the Future: Writing a Literature Review. *MIS Q.* **2002**, *26*, xiii–xxiii.
18. Paul, J.; Criado, A.R. The Art of Writing Literature Review: What Do We Know and What Do We Need to Know? *Int. Bus. Rev.* **2020**, *29*, 101717. [CrossRef]
19. Snyder, H. Literature Review as a Research Methodology: An Overview and Guidelines. *J. Bus. Res.* **2019**, *104*, 333–339. [CrossRef]
20. Arthington, A.H.; Zalucki, J.M. *Comparative Evaluation of Environmental Flow Assessment Techniques: Review of Methods*; Land and Water Resources Research and Development Corporation: Canberra, Australia, 1998; ISBN 0642267464.
21. Caon, M.; Trapp, J.; Baldock, C. Citations Are a Good Way to Determine the Quality of Research. *Phys. Eng. Sci. Med.* **2020**, *43*, 1145–1148. [CrossRef]
22. Olden, J.D.; Poff, N.L. Redundancy and the Choice of Hydrologic Indices for Characterizing Streamflow Regimes. *River Res. Appl.* **2003**, *19*, 101–121. [CrossRef]
23. Richter, B.D.; Baumgartner, J.V.; Powell, J.; Braun, D.P. A Method for Assessing Hydrologic Alteration within Ecosystems. *Conserv. Biol.* **1996**, *10*, 1163–1174. [CrossRef]
24. Poff, N.L.; Allan, J.D.; Bain, M.B.; Karr, J.R.; Prestegard, K.L.; Richter, B.D.; Sparks, R.E.; Stromberg, J.C. The Natural Flow Regime. *Bioscience* **1997**, *47*, 769–784. [CrossRef]
25. Gustard, A. *The Characterisation of Flow Regimes for Assessing the Impact of Water Resource Management on River Ecology*; Lillehammer, A., Saltveit, S.J., Eds.; Universitetsforlaget As: Oslo, Norway, 1984; pp. 53–60.
26. Yarnell, S.M.; Stein, E.D.; Webb, J.A.; Grantham, T.; Lusardi, R.A.; Zimmerman, J.; Peek, R.A.; Lane, B.A.; Howard, J.; Sandoval-Solis, S. A Functional Flows Approach to Selecting Ecologically Relevant Flow Metrics for Environmental Flow Applications. *River Res. Appl.* **2020**, *36*, 318–324. [CrossRef]
27. Suen, J.-P.; Herricks, E.E.; Eheart, J.W. Ecohydrologic Indicators for Rivers of Northern Taiwan. In *Proceedings of the 2004 World Water and Environmental Resources Congress: Critical Transitions in Water and Environmental Resources Management*, Salt Lake City, UT, USA, 27 June–1 July 2004; Sehlke, G., Hayes, D.F., Stevens, D.K., Eds.; American Society of Civil Engineers: Reston, VA, USA; pp. 4039–4047.
28. European Commission-Joint Research Centre. *Assessment of the Effectiveness of Reported Water Framework Directive Programmes of Measures. Part III, JRC Pressure Indicators v.2.0: Nutrients, Urban Runoff, Flow Regime and Hydromorphological Alteration*. EUR 29045 EN; Pistocchi, A., Aloe, A., Grizzetti, B., Udias, A., Vigliak, O., Bisselink, B., Bouraoui, F., de Roo, A., Gelati, E., Pastori, M., et al., Eds.; Publications Office of The European Union: Luxembourg, 2018; ISBN 9789279776922.
29. Alla, A. Transposition of the Water Framework Directive in Albania: Gaps and Path Forward. *Law J.* **2019**, *7*, 1–12.
30. Eybl, J.; Godina, R.; Weilguni, V. *EHYD Data and Evaluations on the Internet*; Federal Ministry of Agriculture, Forestry, Environment and Water Management of Austria: Vienna, Austria, 2017. (In German)
31. Ministry Agriculture Forestry Environment and Water Management. *Ordinance of the Federal Minister of Agriculture, Forestry, Environment and Water Management on Determining the Ecological Status of Surface Waters (Quality Target Ordinance Ecology Surface Waters—QZV Ökologie OG) StF BGBl. II Nr. 99/2010*; Federal Ministry of Agriculture, Forestry, Regions and Water Management: Vienna, Austria, 2023. (In German)
32. Muehlmann, H. *Guidelines for the Hydromorphological Conditions of Rivers*; Federal Ministry of Agriculture, Forestry, Environment and Water Management of Austria: Wien, Austria, 2015; ISBN 9783851740677. (In German)
33. Bruxelles Environnement. *Water Management Plan of the Brussels-Capital Region for the Period 2022–2027*; Bruxelles Environnement: Brussels, Belgium, 2022. (In French)
34. Burton, C. *Analysis of the Hydromorphological State of the Senne, the Canal and the Woluwe in the Brussels-Capital and Inventory of Obstacles to Fish Migration—2015B0627. Report 2: Method Development*; MeryTherm Bureau d’Etude/Bruxelles Environnement: Brussels, Belgium, 2016.
35. Demortier, G.; Goetghebeur, P. *Tool for Assessing the Quality of the Physical Environment of Watercourses-Summary*; Agence de l’Eau Rhin-Meuse: Angers, France, 1996. (In French)

36. Coordination Committee for Integrated Water Policy. Scenarios for the Substantiation of the River Basin Management Plan—Part Surface Water Quality. *Background Document to the Draft RBMP 2022–2027*. 2021. (In Dutch). Available online: <https://sgbp.integraalwaterbeleid.be/beheerplan/achtergronddocumenten/scenario-analyses> (accessed on 5 June 2023).
37. Coordination Committee Integrated Water Policy. Surface Water Methodologies. *Background Document to the River Basin Management Plans for Scheldt and Meuse 2022–2027*. 2021. (In Dutch). Available online: [https://sgbp.integraalwaterbeleid.be/beheerplan/achtergronddocumenten/methodieken\\_ow.pdf](https://sgbp.integraalwaterbeleid.be/beheerplan/achtergronddocumenten/methodieken_ow.pdf) (accessed on 5 June 2023).
38. Guyon, F.; Cogels, X.; Vande Borght, P. *Development and Application of a Methodology for the Overall Assessment of the Hydromorphological Quality of Surface Water Bodies Defined in the Walloon Region*; Université de Liège: Liège, Belgium, 2006. (In French)
39. Federal Ministry of Environment and Tourism of Bosnia and Herzegovina. *Federal Environmental Protection Strategy 2022–2032*; Federal Ministry of Environment and Tourism of Bosnia and Herzegovina: Sarajevo, Bosnia and Herzegovina, 2022. (In Bosnian)
40. IPSA Institut—Institut za Elektroprirodu. *Study of Hydromorphological Pressures and Assessment of Their Impacts on Water Courses of 10 km<sup>2</sup> Area Watersheds in the Water District of Sava River in FBiH*; IPSA Institut: Sarajevo, Bosnia and Herzegovina, 2019. (In Bosnian)
41. Ministry of Environment and Water of Bulgaria. *Guidelines for Developing Programs for River Hydromorphological Monitoring*; Ministry of Environment and Water of Bulgaria: Sofia, Bulgaria, 2015. (In Bulgarian)
42. Ministry of Environment and Water of Bulgaria. *River Basin Management Plan 2022–2027. Appendix 2B—Methodologies for the Assessment of Pressures; Operational Program “Environment 2014–2020”*: Sofia, Bulgaria, 2023.
43. Croatian Water. *Methodology of Monitoring and Assessment of Hydromorphological Indicators*; Hrvatske vode: Zagreb, Croatia, 2016. (In Croatian)
44. Ministry of Agriculture Rural Development and Environment—Water Development Department. *Review and Update of Article 5 of Directive 2000/60/EC (Water Reservoirs) & Classification of Water Status (Rivers, Natural Lakes and Water Reservoirs), That Will Establish Baseline Information and Data for the 2nd Cyprus River Basin Management Plan*; Report on the Classification of Water Status (Rivers, Natural Lakes, Water Reservoirs); Water Development Department: Nicosia, Cyprus, 2014.
45. Prchalová, H.; Vyskoč, P.; Semerádová, S. *Incorporation of the Assessment of the Significance of Hydromorphological Influences into the Assessment of the Ecological Status of Surface Water Bodies*; T. G. Masaryk Water Research Institute (TGM WRI), Ministry of the Environment the Czech Republic: Prague, Czech Republic, 2020. (In Czech)
46. Kožený, P.; Vyskoč, P.; Makovcová, M.; Uhlířová, K.; Balvín, P.; Prchalová, H. *Work Procedure for the Determination of Significant Effects on Morphology and Hydrological Regime—Version 3.0*; T. G. Masaryk Water Research Institute (TGM WRI), Ministry of the Environment of the Czech Republic: Prague, Czech Republic, 2019. (In Czech)
47. Dalsgaard Henriksen, L.; Alexander Davidson, T.; Baattrup-Pedersen, A.; Larsen, S.E. *Hydromorphological Quality Elements and Support for Good Ecological Condition in Watercourses*; Aarhus Universitet, The Environmental Protection Agency of Denmark: Aarhus, Denmark, 2019. (In Danish)
48. Wiberg-Larsen, P.; Kronvang, B. *Danish Physical Index (DFI) Version 2.3. Technical Instructions*; Aarhus University: Aarhus, Denmark, 2016. (In Danish)
49. The Environmental Protection Agency of Denmark. *Guidelines for the Preparation of Basic Analysis for Water Area Plans 2021–2027*; The Environmental Protection Agency of Denmark: Odense, Denmark, 2019; ISBN 9788770381444. (In Danish)
50. Auväart, K.; Truuma, I.; Aruväli, A.; Altoja, K. *Analysis of the Hydromorphological State of Stream Water Bodies. Explanation Letter*; Keskkonnaagentuur: Tallinn, Estonia, 2019. (In Estonian)
51. Aroviita, J.; Mitikka, S.; Vienonen, S. *Classification and Evaluation Criteria of Surface Water Status in the Third Period of Water Management*; Finnish Environmental Center—SYKE: Helsinki, Finland, 2019; ISBN 9789521150739. (In Finnish)
52. Hellsten, S.; Vuori, K.M.; Hokka, V.; Sutela, T.; Majuri, P.; Aroviita, J.; Vehanen, T.; Aronsuu, K.; Hämäläinen, H.; Visuri, M.; et al. *Assessment of Hydrological and Morphological Changes in Rivers. Preparation of the Implementation of the Water Policy Framework Directive in Constructed River Water Works. Final Report of the Project (2002–2004)*; Environmental Center of Finland, Environmental Center of Central Finland, Environmental Center of Northern Ostrobothnia, Environmental Center of Western Finland: Helsinki, Finland; University of Jyväskylä: Jyväskylä, Finland, 2005. (In Finnish)
53. Valette, L.; Piffady, J.; Chandesris, A.; Souchon, Y. *SYRAH-CE: Description of Data and Modeling of the Risk of Alteration of the Hydromorphology of Watercourses for the WFD Inventory*; Final Report; Système d’Information sur l’Eau: Paris, France, 2012. (In French)
54. Valette, L.; Chandesris, A. *SYRAH-CE: Methodology for Using Data to Help Define Territorialized Operational Action Plans*. Final Report. 2014. (In French). Available online: [https://oai-gem.ofb.fr/exl-php/document-affiche/ofb\\_recherche\\_oai/OUVRE\\_DOC/60431?fic=PUBLI/R17/55.pdf](https://oai-gem.ofb.fr/exl-php/document-affiche/ofb_recherche_oai/OUVRE_DOC/60431?fic=PUBLI/R17/55.pdf) (accessed on 7 June 2023).
55. Martin, R.; Pluvinet, P.; Girard, V.; Grospretre, L. *Implementation of the Ultra-Marine Hydromorphological Repository (RHUM)*. In *Adaptation of the Relational Hydromorphological Audit System (SYRAH) in the Overseas Departments*; 2014. (In French)
56. LAWA. *Classification of the Water Balance of Catchment Areas and Water Bodies—Recommended Procedure, a) Instructions for Action, Revised Version*; Mehl, D., Hoffmann, T., Schönrock, S., Miegel, K., Eds.; LAWA Standing committee “Surface waters and coastal waters (AO)”: Magdeburg, Germany, 2017. (In German)
57. Ministry of Environment and Energy. *Updated Methodology for the Analysis of the Anthropogenic Pressures and Their Impact on the Surface and Groundwater Systems*. In *2nd Update of the River Basin Management Plans for the 14 Water Districts of the Country (EL)*; Ministry of Environment and Energy—Special Secretariat for Water: Athens, Greece, 2022. (In Greek)
58. Ministry of the Environment and Energy. *Methodology for the Determination and the Assessment of Hydromorphological Alteration*; Ministry of Environment and Energy-Special Secretariat for Water: Athens, Greece, 2016. (In Greek)

59. General Directorate of Water Management of Hungary. 6-4 Background Material: Assessment of the Hydromorphological Condition of Watercourses and Standing Waters. In *Hungary's Water Basin Management Plan—2021 2nd Review: Hungarian Part of the Danube Basin*; General Directorate of Water Management of Hungary: Budapest, Hungary, 2022. (In Hungarian)
60. Eiríksdóttir, E.; Stefánsdóttir, G.; Geirsson, K.; Ragnarsdóttir, S. First Steps in the Assessment of Anthropogenic and Highly Modified Water Bodies. In *Hydromorphological Changes in Streams and Lakes in Power Plant Areas*; Environment Agency of Iceland: Reykjavík, Iceland, 2020; ISBN 3545912000. (In Icelandic)
61. Stefánsdóttir, G.; Þorláksdóttir, S.B.; Þórarinsdóttir, T.; Priet-Mahéo, M. *Hydromorphological Quality Factors and Lakes: Proposal for Quality and Evaluation Aspects*; Environment Agency of Iceland: Reykjavík, Iceland, 2021. (In Icelandic)
62. Environmental Protection Agency. Review of Ireland's Heavily Modified Water Body Designations for the Third Cycle River Basin Management Plan; 2022. Available online: [https://www.epa.ie/publications/monitoring/assessment/freshwater/marine/Technical-review-of-HMWB-designation\\_March-2022.pdf](https://www.epa.ie/publications/monitoring/assessment/freshwater/marine/Technical-review-of-HMWB-designation_March-2022.pdf) (accessed on 5 January 2023).
63. Quinlan, E. Dealing with Physical Damage to Rivers: The Morphological Quality Index and Restoration. In Proceedings of the 2020 EPA Water Conference, Virtual, 17–18 June 2020.
64. Ministry for Environment, Land and Sea Protection of Italy. Environment Minister Decree, 8/11/2010, n. 260. Regulation Containing the Technical Criteria for the Classification of the State of Surface Water Bodies, for the Modification of the Technical Standards of the Legislative Decree 3 April 2006, n. 152, Laying down Environmental Regulations, Prepared Pursuant to Article 75, Paragraph 3, of the Same Legislative Decree. *Off. Gaz. Ital. Repub.* **2010**, *260*, 1–190. (In Italian)
65. ISPRA Implementation of Directive 2000/60/EC; Analysis and Evaluation of Hydromorphological Aspects, Version 1.1. Istituto Superiore per la Protezione e la Ricerca Ambientale: Rome, Italy, 2011. (In Italian)
66. Assembly of the Republic of Kosovo; Government of the Republic of Kosovo. *Kosovo National Water Strategy Document 2017–2036*; Kosovo Environmental Programme: Pristina, Kosovo, 2017.
67. LVĢMC—Latvijas Vides Vides, Ģeoloģijas un Meteoroloģijas Centrs. LVĢMC Appendix 4.A.a. Summary of Methods for Determining the Significance of Loads. In *River Basin Management Plan and Flood Risk Management Plan for 2022–2027*; Riga, Latvia, 2021; pp. 1–18, (In Latvian). Available online: [https://videscentrs.lv/mc.lv/files/Udens/Udens\\_apsaimniekosana\\_plani\\_2021\\_2027/Gaujas\\_UBA/Gaujas%20UBAP%202022-2027%20pielikumi/IV.A%20nod.%20pielikumi%20GUBA%20pdf/4.A.a%20piel.%20Slodzu%20butiskuma%20metodikas.pdf](https://videscentrs.lv/mc.lv/files/Udens/Udens_apsaimniekosana_plani_2021_2027/Gaujas_UBA/Gaujas%20UBAP%202022-2027%20pielikumi/IV.A%20nod.%20pielikumi%20GUBA%20pdf/4.A.a%20piel.%20Slodzu%20butiskuma%20metodikas.pdf) (accessed on 5 March 2023).
68. Gstöhl, A.; Jehle, R.; Kind, E. *Management Plan and Program of Measures According to the Water Framework Directive*; Office for the Environment: Vaduz, Liechtenstein, 2019. (In German)
69. Ministry of Environment of the Republic of Lithuania. *Order of the Ministry of Environment of the Republic of Lithuania of April 12, 2007 Order No. Amendment of D1-2010, D1-645/2021*; Ministry of Environment of the Republic of Lithuania: Vilnius, Lithuania, 2021. (In Lithuanian)
70. Lamberty, G.; Zumbroich, T.; Holl, S. Hydromorphological Quality Element. Background Document on the Third WFD Management Plan for the Luxembourg. In *Shares in the International River Basin Districts of the Rhine and Meuse*; Administration of the Water Management: Bonn, Germany, 2022. (In German)
71. Energy & Water Agency. *Significant Water Management Issues in the Malta River Basin District*; Environment & Resources Authority: Luqa, Malta, 2020.
72. Sustainable Energy and Water Conservation Unit-Environment and Resources Authority. The 2nd Water Catchment Management Plan for the Malta Water Catchment District 2015–2021; 2019. Available online: [https://era.org.mt/wp-content/uploads/2019/05/2nd\\_Water\\_Catchment\\_Management\\_Plan-Malta\\_Water\\_in\\_Maltese\\_Islands.pdf](https://era.org.mt/wp-content/uploads/2019/05/2nd_Water_Catchment_Management_Plan-Malta_Water_in_Maltese_Islands.pdf) (accessed on 11 June 2023).
73. Institute for Hydrometeorology and Seismology of Montenegro. *Hydromorphological Monitoring 2021. Report*; Institute for Hydrometeorology and Seismology of Montenegro: Podgorica, Montenegro, 2022. (In Montenegrin)
74. Osté, A.J.; de Groot, B.; van Dam, O. *Handbook Hydromorphology 2.0. Derivation and Assessment of Hydromorphological Parameters of Water Framework Directive*; Rijkswaterstaat: Utrecht, The Netherlands, 2013. (In Dutch)
75. Ministry of Environment and Spatial Planning of North Macedonia. *Methodology and Procedure for Determining the Parameters for Measuring and Monitoring the Quality and Quantity of Waterbodies*; Ministry of Environment and Spatial Planning of North Macedonia: Skopje, North Macedonia, 2021.
76. Harby, A.; Bakken, H.; Dervo, B.; Gosselin, M.-P.; Kile, M.R.; Lindholm, M.; Sundt, H.; Zinke, P. *Proposal for a Method for Classifying Hydromorphological Conditions in Norwegian Rivers*; SINTEF Energi AS: Trondheim, Norway, 2018; ISBN 9788214068856. (In Norwegian)
77. Szoszkiewicz, K.; Jusik, S.; Adynkiewicz-Piragas, M.; Gebler, D.; Achtenberg, K.; Radecki-Pawlik, A.; Okruszko, T.; Giełczewski, M.; Pietruczuk, K.; Przesmycki, M.; et al. *Assessment of Flowing Water Based on the River Hydromorphological Index. (HIR). Handbook of Hydromorphological Observation of Elements of the Assessment of the Ecological Status of Flowing Waters in Accordance with the PN-EN 14614: 2008 Standard*; Fleituch, T., Parasiewicz, P., Eds.; Inspectorate for Environmental Protection: Warsaw, Poland, 2017. (In Polish)
78. Ferreira, J.; Pádua, J.; Hughes, S.J.; Cortes, R.M.; Varandas, S.; Holmes, N.; Raven, P. Adapting and Adopting River Habitat Survey: Problems and Solutions for Fluvial Hydromorphological Assessment in Portugal. *Limnetica* **2011**, *30*, 263–272. [CrossRef]
79. Portuguese Environment Agency-APA (Agência Portuguesa do Ambiente). *Criteria for the Classification of Water Bodies*; Portuguese Environment Agency—APA: Amadora, Portugal, 2021. (In Portuguese)
80. Ministry of Environment Waters and Forests of Romania; National Administration of Romanian Waters. *Updated National Management Plan for the Romanian Part of the International Hydrological Basin of Danube River. Volume 2, Annex 6.1.2.A Ecological*



- Status—Hydromorphological Elements Rivers. Natural, Heavily Modified and Artificial Rivers; Ministry of Environment Waters and Forests of Romania: Bucharest, Romania, 2021. (In Romanian)
81. Ministry of Environmental Protection of Serbia-Environmental Protection Agency. *Results of Surface and Groundwater Quality Testing for 2021*; Ministry of Environmental Protection of Serbia-Environmental Protection Agency: Belgrade, Serbia, 2023. (In Serbian)
  82. Šporka, F.; Makovinská, J.; Hlúbiková, D.; Tóthová, L.; Mužík, V.; Magulová, R.; Kučárová, K.; Pekárová, P.; Mrafková, L. Hydromorphological Quality Element [in Slovak]. In *Methodology for the Derivation of Reference Conditions and Classification Schemes for the Assessment of the Ecological State of Waters*; VÚVH-SHMÚ-SAŽP: Bratislava, Slovakia, 2007. (In Slovak)
  83. Holubová, K.; Mravcová, K.; Matok, P.; Čubán, R.; Bušovský, J. Updating the Methodology for Evaluating the Hydromorphological Quality of Water Bodies to Determine Their Ecological Status. In *Methodology—Part I. Assessment of the Hydromorphological Quality of Rivers (HYMOK)*; Water Research Institute (WRI): Bratislava, Slovakia, 2019. (In Slovak)
  84. Urbanič, G. Hydromorphological Degradation Impact on Benthic Invertebrates in Large Rivers in Slovenia. *Hydrobiologia* **2014**, *729*, 191–207. [\[CrossRef\]](#)
  85. Tavzes, B.; Urbanic, G. New Indices for Assessment of Hydromorphological Alteration of Rivers and Their Evaluation with Benthic Invertebrate Communities; Alpine Case Study. *Rev. Hydrobiol.* **2009**, *2*, 133–161.
  86. Ministry for the Ecological Transition. *Protocol for the Calculation of Metrics of Hydromorphological Indicators of River Water Bodies MET-R-HMF-2019*; Ministry for the Ecological Transition: Madrid, Spain, 2019. (In Spanish)
  87. Ministry for the Ecological Transition. *Protocol for the Hydromorphological Characterization of River Water Bodies M-R-HMF-2019*; Ministry for the Ecological Transition: Madrid, Spain, 2019. (In Spanish)
  88. Liveland, R. *The Swedish Agency for Marine and Water Management Regulations on Classification and Environmental Quality Standards Regarding Surface Water HVMFS 2019:25*; Swedish Agency for Marine and Water Management: Göteborg, Sweden, 2019. (In Swedish)
  89. Pfaundler, M.; Dübendorfer, C.; Zysset, A. *Methods of Analysis and Assessment of Watercourses. Hydrology—Level R Flow Regime (Region)*; Office Fédéral de l'Environnement: Bern, Switzerland, 2011. (In French)
  90. Ministry of Agriculture and Forestry of Turkey River and Lake Hydromorphological Monitoring Communiqué 2020/43. *Off. Gaz. Repub. Turk.* **2020**, *31378*, 91–118. (In Turkish)
  91. Ministry of Agriculture and Forestry of Turkey. Hydromorphological Monitoring Communication 2023/19. *Off. Gaz. Repub. Turk.* **2023**, *32171*, 220–224. (In Turkish)
  92. Selek, Z.; Karaaslan, Y. *Ecosystem Based Water Quality Management*; Turkish Ministry of Agriculture and Forestry: Ankara, Turkey, 2019; ISBN 978-605-7599-12-4. (In Turkish)
  93. Richter, B.; Baumgartner, J.; Wigington, R.; Braun, D. How Much Water Does a River Need? *Freshw. Biol.* **1997**, *37*, 231–249. [\[CrossRef\]](#)
  94. Richter, B.D.; Baumgartner, J.V.; Braun, D.P.; Powell, J. A Spatial Assessment of Hydrologic Alteration within a River Network. *River Res. Appl.* **1998**, *14*, 329–340. [\[CrossRef\]](#)
  95. Shiau, J.-T.; Wu, F.-C. Compromise Programming Methodology for Determining Instream Flow under Multiobjective Water Allocation Criteria. *J. Am. Water Resour. Assoc.* **2006**, *42*, 1179–1191. [\[CrossRef\]](#)
  96. Zhou, X.; Huang, X.; Zhao, H.; Ma, K. Development of a Revised Method for Indicators of Hydrologic Alteration for Analyzing the Cumulative Impacts of Cascading Reservoirs on Flow Regime. *Hydrol. Earth Syst. Sci.* **2020**, *24*, 4091–4107. [\[CrossRef\]](#)
  97. Shiau, J.T.; Wu, F.C. A Dynamic Corridor-Searching Algorithm to Seek Time-Varying Instream Flow Releases for Optimal Weir Operation: Comparing Three Indices of Overall Hydrologic Alteration. *River Res. Appl.* **2007**, *23*, 35–53. [\[CrossRef\]](#)
  98. Gao, B.; Yang, D.; Zhao, T.; Yang, H. Changes in the Eco-Flow Metrics of the Upper Yangtze River from 1961 to 2008. *J. Hydrol.* **2012**, *448–449*, 30–38. [\[CrossRef\]](#)
  99. Yang, T.; Cui, T.; Xu, C.Y.; Ciais, P.; Shi, P. Development of a New IHA Method for Impact Assessment of Climate Change on Flow Regime. *Glob. Planet. Chang.* **2017**, *156*, 68–79. [\[CrossRef\]](#)
  100. Laizé, C.L.R.; Acreman, M.C.; Schneider, C.; Dunbar, M.J.; Houghton-Carr, H.A.; Flörke, M.; Hannah, D.M. Projected Flow Alteration and Ecological Risk for Pan-European Rivers. *River Res. Appl.* **2014**, *30*, 299–314. [\[CrossRef\]](#)
  101. Black, A.R.; Rowan, J.S.; Duck, R.W.; Bragg, O.M.; Clelland, B.E. DHRAM: A Method for Classifying River Flow Regime Alterations for the EC Water Framework Directive. *Aquat. Conserv.* **2005**, *15*, 427–446. [\[CrossRef\]](#)
  102. Black, A.; Bragg, O.; Duck, R.; Jones, A.; Rowan, J.; Werritty, A. Methods of Assessing Anthropogenic Impacts on the Hydrology of Rivers and Lochs. In *A User Manual Introducing the Dundee Hydrological Regime Assessment Method*; SNIFFER: Dundee, UK, 2000.
  103. Fernández, J.A.; Martínez, C.; Magdaleno, F. Application of Indicators of Hydrologic Alterations in the Designation of Heavily Modified Water Bodies in Spain. *Environ. Sci. Policy* **2012**, *16*, 31–43. [\[CrossRef\]](#)
  104. Martínez Santa-María, C.; Fernández Yuste, J.A. *IAHRIS 3.0 Indicators of Hydrologic Alteration in Rivers, Methodological Reference Manual*; The Ministry for the Ecological Transition and the Demographic Challenge: Madrid, Spain, 2021. (In Spanish)
  105. Kleynhans, C.J.; Louw, M.D. *Module A: EcoClassification and EcoStatus Determination in River EcoClassification: Manual for EcoStatus Determination (Version 2)*; WRC Report No. TT 329/08; Joint Water Research Commission and Department of Water Affairs and Forestry Report: Pretoria, South Africa, 2007.
  106. Shiau, J.T.; Wu, F.C. A Histogram Matching Approach for Assessment of Flow Regime Alteration: Application to Environmental Flow Optimization. *River Res. Appl.* **2008**, *24*, 914–928. [\[CrossRef\]](#)
  107. Huang, F.; Li, F.; Zhang, N.; Chen, Q.; Qian, B.; Guo, L.; Xia, Z. A Histogram Comparison Approach for Assessing Hydrologic Regime Alteration. *River Res. Appl.* **2017**, *33*, 809–822. [\[CrossRef\]](#)

108. Torabi Haghighi, A.; Marttila, H.; Kløve, B. Development of a New Index to Assess River Regime Impacts after Dam Construction. *Glob. Planet. Chang.* **2014**, *122*, 186–196. [\[CrossRef\]](#)
109. Stein, J.L.; Stein, J.A.; Nix, H.A. Spatial Analysis of Anthropogenic River Disturbance at Regional and Continental Scales: Identifying the Wild Rivers of Australia. *Landsc. Urban. Plan.* **2002**, *60*, 1–25. [\[CrossRef\]](#)
110. White, L.J.; Ladson, A.R. *An Index of Stream Condition: Reference Manual*; Department of Natural Resources and Environment: Melbourne, Australia, 1999; ISBN 0731143183.
111. Ladson, A.R.; White, L.J.; Doolan, J.A.; Finlayson, B.L.; Hart, B.T.; Lake, P.S.; Tilleard, J.W. Development and Testing of an Index of Stream Condition for Waterway Management in Australia. *Freshw. Biol.* **1999**, *41*, 453–468. [\[CrossRef\]](#)
112. Norris, R.H.; Prosser, I.; Young, B.; Liston, P.; Bauer, N.; Davies, N.; Dyer, F.; Linke, S.; Thoms, M. *The Assessment of River Condition (ARC). An Audit of the Ecological Condition of Australian Rivers*; National Land and Water Resources Audit Office: Canberra, Australia, 2001.
113. Norris, R.H.; Linke, S.; Prosser, I.; Young, W.J.; Liston, P.; Bauer, N.; Sloane, N.; Dyer, F.; Thoms, M. Very-Broad-Scale Assessment of Human Impacts on River Condition. *Freshw. Biol.* **2007**, *52*, 959–976. [\[CrossRef\]](#)
114. Nathan, R.; Morden, R.; Lowe, L.; Austin, K. *Development and Application of a Flow Stressed Ranking Procedure. Final Report*; Sinclair Knight Merz: Melbourne, Australia, 2005.
115. Fowler, K.; Morden, R.; Stewardson, M.; Williams, W.; Lowe, L.; Nathan, R.; Walpole, L. Characterising Flow Stress Due to Farm Dams in the Murray Darling Basin. In Proceedings of the 34th IAHR Congress 2011—Balance and Uncertainty: Water in a Changing World, Brisbane, Australia, 26 June–1 July 2011; pp. 3052–3059.
116. Davies, P.; Harris, J.; Hillman, T.; Walker, K. *Sustainable Rivers Audit. A Report on the Ecological Health of Rivers in the Murray-Darling Basin 2004–2007. SRA Report 1*; Independent Sustainable Rivers Audit Group/Murray–Darling Basin Ministerial Council: Canberra, Australia, 2008; ISBN 978192125756 8.
117. Natural Resource Management—NRM South. *Tasmanian River Condition Index. Reference Manual*; NRM South: Hobart, Tasmania, 2009.
118. Gippel, C.; Yuan, Z.; Xiaodong, Q.; Weijing, K.; Bond, N.; Wei, L. *River Health Assessment in China: Comparison and Development of Indicators of Hydrological Health. ACEDP Australia-China Environment Partnership, River Health and Environmental Flow in China*; The Chinese Research Academy of Environmental Sciences: Beijing, China; The Pearl River Water Resources Commission and the International Water Centre: Brisbane, Australia, 2011.
119. Gippel, C.J.; Marsh, N.; Grice, T. *Software to Assess the Deviation of River Flows from Reference and to Design a Monthly Environmental Flow Regime: Technical Manual and User Guide, Version 2.0.*; ACEDP Australia–China Environment Development Partnership, River Health and Environmental Flow in China; International WaterCentre: Brisbane, Australia, 2012.
120. Bizzi, S.; Pianosi, F.; Soncini-Sessa, R. Valuing Hydrological Alteration in Multi-Objective Water Resources Management. *J. Hydrol.* **2012**, *472–473*, 277–286. [\[CrossRef\]](#)
121. Yin, X.A.; Yang, Z.F.; Petts, G.E. A New Method to Assess the Flow Regime Alterations in Riverine Ecosystems. *River Res. Appl.* **2015**, *31*, 497–504. [\[CrossRef\]](#)
122. Kim, Z.; Singh, V.P. Assessment of Environmental Flow Requirements by Entropy-Based Multi-Criteria Decision. *Water Resour. Manag.* **2014**, *28*, 459–474. [\[CrossRef\]](#)
123. Grill, G.; Ouellet Dallaire, C.; Fluet Chouinard, E.; Sindorf, N.; Lehner, B. Development of New Indicators to Evaluate River Fragmentation and Flow Regulation at Large Scales: A Case Study for the Mekong River Basin. *Ecol. Indic.* **2014**, *45*, 148–159. [\[CrossRef\]](#)
124. Lehner, B.; Liermann, C.R.; Revenga, C.; Vörösmarty, C.; Fekete, B.; Crouzet, P.; Döll, P.; Endejan, M.; Frenken, K.; Magome, J.; et al. High-Resolution Mapping of the World's Reservoirs and Dams for Sustainable River-Flow Management. *Front. Ecol. Environ.* **2011**, *9*, 494–502. [\[CrossRef\]](#) [\[PubMed\]](#)
125. Henriksen, J.A.; Heasley, J.; Kennen, J.G.; Nieswand, S. *Users' Manual for the Hydroecological Integrity Assessment Process Software (Including the New Jersey Assessment Tools)*; U.S. Geological Survey, Biological Resources Discipline: Reston, VA, USA, 2006.
126. Ehsani, N.; Vörösmarty, C.J.; Fekete, B.M.; Stakhiv, E.Z. Reservoir Operations under Climate Change: Storage Capacity Options to Mitigate Risk. *J. Hydrol.* **2017**, *555*, 435–446. [\[CrossRef\]](#)
127. Department for Environment Food & Rural Affairs of UK. *River Basin Planning Guidance*; Department for Environment Food & Rural Affairs of UK: London, UK, 2021.
128. *The Water Framework Directive (Standards and Classification) Directions (England and Wales) 2015*; 2015; p. 66. Available online: [https://www.legislation.gov.uk/ukxi/2015/1623/pdfs/ukxi0d\\_20151623\\_en\\_auto.pdf](https://www.legislation.gov.uk/ukxi/2015/1623/pdfs/ukxi0d_20151623_en_auto.pdf) (accessed on 12 April 2023).
129. *The Water Framework Directive (Classification, Priority Substances and Shellfish Waters) Regulations (Northern Ireland) 2015 No.351*; 2015; p. 53. Available online: [https://www.legislation.gov.uk/nisr/2015/351/pdfs/nisr\\_20150351\\_en.pdf](https://www.legislation.gov.uk/nisr/2015/351/pdfs/nisr_20150351_en.pdf) (accessed on 12 April 2023).
130. The Scottish Government. *The Scotland River Basin District (Standards) Directions 2014*; The Scottish Government: Edinburgh, UK, 2014; p. 75.
131. Rinaldi, M.; Bussetini, M.; Surian, N.; Comiti, F.; Gurnell, A.M. *Guidebook for the Evaluation of Stream Morphological Conditions by the Morphological Quality Index (MQI)*; ISPRA: Rome, Italy, 2016.
132. Extence, C.A.; Balbi, D.M.; Chadd, R.P. River Flow Indexing Using British Benthic Macroinvertebrates: A Framework for Setting Hydroecological Objectives. *Regul. Rivers Res. Manag.* **1999**, *15*, 543–574. [\[CrossRef\]](#)
133. Armanini, D.G.; Horrigan, N.; Monk, W.A.; Peters, D.L.; Baird, D.J. Development of a Benthic Macroinvertebrate Flow Sensitivity Index for Canadian Rivers. *River Res. Appl.* **2011**, *27*, 723–737. [\[CrossRef\]](#)

134. Armanini, D.G.; Monk, W.A.; Tenenbaum, D.E.; Peters, D.L.; Baird, D.J. Influence of Runoff Regime Type on a Macroinvertebrate-Based Flow Index in Rivers of British Columbia (Canada). *Ecohydrology* **2012**, *5*, 414–423. [\[CrossRef\]](#)
135. Theodoropoulos, C.; Karaouzas, I.; Vourka, A.; Skoulikidis, N. ELF—A Benthic Macroinvertebrate Multi-Metric Index for the Assessment and Classification of Hydrological Alteration in Rivers. *Ecol. Indic.* **2020**, *108*, 105713. [\[CrossRef\]](#)
136. Vogel, R.M.; Sieber, J.; Archfield, S.A.; Apse, C.D.; Huber-Lee, A. Relations among Storage, Yield, and Instream Flow. *Water Resour. Res.* **2007**, *43*, W05403. [\[CrossRef\]](#)
137. Vogel, R.M.; Fennessey, N.M. Flow Duration Curves II: A Review of Applications in Water Resources Planning. *JAWRA J. Am. Water Resour. Assoc.* **1995**, *31*, 1029–1039. [\[CrossRef\]](#)
138. Vogel, R.; Fennessey, N.M. Flow-Duration Curves. I: New Interpretation and Confidence Intervals. *J. Water Resour. Plan. Manag.* **1994**, *120*, 485–504. [\[CrossRef\]](#)
139. Oregon Watershed Enhancement Board. *Oregon Watershed Assessment Manual. Component IV Hydrology and Water Use*; Oregon Watershed Enhancement Board: Salem, OR, USA, 2000.
140. Metcalfe, R.A.; Schmidt, B.J. *Streamflow Analysis and Assessment Software (Version 4.1): Reference Manual*; Ontario Ministry of Natural Resources and Forestry: Peterborough, ON, Canada, 2016.
141. Metcalfe, R.A.; Mackereth, R.W.; Grantham, B.; Jones, N.; Pyrcie, R.S.; Haxton, T.; Luce, J.J.; Stainton, R. *Aquatic Ecosystem Assessments for Rivers (AEAR)*; Aquatic Research and Monitoring Section, Ontario Ministry of Natural Resources: Peterborough, ON, Canada, 2013; ISBN 978146063215-4.
142. Stein, E.D.; Mazon, R.D.; Sengupta, A.; McCune, K.; Bledsoe, B.; Adams, S.; Eberhart, S.; Pyne, M.; Ode, P.; Rehn, A. *Development of Recommended Flow Targets to Support Biological Integrity Based on Regional Flow-Ecology Relationships for Benthic Macroinvertebrates in Southern California Streams*; Southern California Coastal Water Research Project: Costa Mesa, CA, USA, 2017.
143. Mazon, R.D.; May, J.T.; Sengupta, A.; McCune, K.S.; Bledsoe, B.P.; Stein, E.D. Tools for Managing Hydrologic Alteration on a Regional Scale: Setting Targets to Protect Stream Health. *Freshw. Biol.* **2018**, *63*, 786–803. [\[CrossRef\]](#)
144. Gallart, F.; Prat, N.; Garca-Roger, E.M.; Latron, J.; Rieradevall, M.; Llorens, P.; Barbera, G.G.; Brito, D.; De Girolamo, A.M.; Lo Porto, A.; et al. A Novel Approach to Analysing the Regimes of Temporary Streams in Relation to Their Controls on the Composition and Structure of Aquatic Biota. *Hydrol. Earth Syst. Sci.* **2012**, *16*, 3165–3182. [\[CrossRef\]](#)
145. Prat, N.; Gallart, F.; Von Schiller, D.; Polesello, S.; García-Roger, E.M.; Latron, J.; Rieradevall, M.; Llorens, P.; Barberá, G.G.; Brito, D.; et al. The MIRAGE Toolbox: An Integrated Assessment Tool for Temporary Streams. *River Res. Appl.* **2014**, *30*, 1318–1334. [\[CrossRef\]](#)
146. Arévalo-Mejía, R.; Leblois, E.; Salinas-Tapia, H.; Mastachi-Loza, C.A.; Bâ, K.M.; Díaz-Delgado, C. A Baseline Assessment of Hydrologic Alteration Degree for the Mexican Catchments at Gauged Rivers (2016). *Sci. Total Environ.* **2020**, *729*, 139041. [\[CrossRef\]](#)
147. Mexican Congress. *Mexican Congress Mexican Standard NMX-AA-159-SCFI-2012 that Establishes the Procedure for Environmental Flow Determination in Hydrological Basins*; Diario Oficial de la Federación: Mexico City, Mexico, 2012. (In Spanish)
148. Carolli, M. Hydropeaking in Alpine Rivers: An Ecosystem Services Approach. Ph.D. Thesis, Department of Civil, Environmental and Mechanical Engineering, University of Trento, Trento, Italy, 2014.
149. Carolli, M.; Vanzo, D.; Siviglia, A.; Zolezzi, G.; Bruno, M.C.; Alfredsen, K. A Simple Procedure for the Assessment of Hydropeaking Flow Alterations Applied to Several European Streams. *Aquat. Sci.* **2015**, *77*, 639–653. [\[CrossRef\]](#)
150. Gündüz, O.; Şimşek, C. Assessment of River Alteration Using a New Hydromorphological Index. *Env. Monit. Assess.* **2021**, *193*, 226. [\[CrossRef\]](#)
151. Kumar, H.; Hwang, J.; Devineni, N.; Sankarasubramanian, A. Dynamic Flow Alteration Index for Complex River Networks With Cascading Reservoir Systems. *Water Resour. Res.* **2022**, *58*, e2021WR030491. [\[CrossRef\]](#)
152. Law, J. *The Nature Conservancy's Indicators of Hydrologic Alteration Software in R*; IHA: Delhi, India, 2019.
153. Chen, Z.; Zhao, T.; Tu, T.; Tu, X.; Chen, X. PairwiseIHA: A Python Toolkit to Detect Flow Regime Alterations for Headwater Rivers. *Environ. Model. Softw.* **2022**, *154*, 105427. [\[CrossRef\]](#)
154. Mills, J.; Blodgett, D. *Eflowstats: Hydrologic Indicator and Alteration Stats, R Package Version 5.1* 2017; IHA: Delhi, India, 2017.
155. Abouali, M.; Daneshvar, F.; Nejadhashemi, A.P. MATLAB Hydrological Index Tool (MHIT): A High Performance Library to Calculate 171 Ecologically Relevant Hydrological Indices. *Ecol. Inf.* **2016**, *33*, 17–23. [\[CrossRef\]](#)
156. The Nature Conservancy Indicators of Hydrologic Alteration Version 7.1 User's Manual; 2009. Available online: <https://rdr.io/rforge/IHA/> (accessed on 25 September 2023).
157. Marsh, N. *River Analysis Package—Users Guide*; CRC for Catchment Hydrology: Canberra, Australia, 2004.
158. Gallart, F.; Cid, N.; Latron, J.; Llorens, P.; Bonada, N.; Jeuffroy, J.; Jiménez-Argudo, S.M.; Vega, R.M.; Solà, C.; Soria, M.; et al. TREHS: An Open-Access Software Tool for Investigating and Evaluating Temporary River Regimes as a First Step for Their Ecological Status Assessment. *Sci. Total Environ.* **2017**, *607–608*, 519–540. [\[CrossRef\]](#)
159. Gallart, F.; Soria, M.; Latron, J.; Llorens, P.; Cid, N.; Prat, N. *Life TRivers: Deliverable 9: The TREHS Manual*; Freshwater Ecology and Management (F.E.M.) Research Group, Departament d'Ecologia, Facultat de Biologia, Universitat de Barcelona: Barcelona, Spain, 2018.
160. Sauterleute, J.F.; Charmasson, J. A Computational Tool for the Characterisation of Rapid Fluctuations in Flow and Stage in Rivers Caused by Hydropeaking. *Environ. Model. Softw.* **2014**, *55*, 266–278. [\[CrossRef\]](#)
161. Bejarano, M.D.; García-Palacios, J.H.; Sordo-Ward, A.; Garrote, L.; Nilsson, C. A New Tool for Assessing Environmental Impacts of Altering Short-Term Flow and Water Level Regimes. *Water* **2020**, *12*, 2913. [\[CrossRef\]](#)



162. Raff, D.; Bledsoe, B.; Flores, A.; Brown, M. *GeoTools User's Manual*; Engineering Research Center, Colorado State University: Fort Collins, CO, USA, 2007.
163. Arévalo-Mejía, R.; Leblois, É.; Mastachi-Loza, C.A.; Salinas-Tapia, H.; Bâ, K.M.; Vilchis-Francés, A.Y.; Becerril-Piña, R.; Díaz-Delgado, C. Integrated Hydro Informatics Tool to Assess Hydrological Alteration on Gauged Sites: Hydra-Eflow. *Environ. Model. Softw.* **2023**, *160*, 105592. [[CrossRef](#)]
164. Mentzafou, A.; Panagopoulos, Y.; Dimitriou, E. Designing the National Network for Automatic Monitoring of Water Quality Parameters in Greece. *Water* **2019**, *11*, 1310. [[CrossRef](#)]
165. Hawkins, C.P.; Olson, J.R.; Hill, R.A. The Reference Condition: Predicting Benchmarks for Ecological and Water-Quality Assessments. *J. N. Am. Benthol. Soc.* **2010**, *29*, 312–343. [[CrossRef](#)]
166. Peñas, F.J.; Barquín, J.; Snelder, T.H.; Booker, D.J.; Álvarez, C. The Influence of Methodological Procedures on Hydrological Classification Performance. *Hydrol. Earth Syst. Sci.* **2014**, *18*, 3393–3409. [[CrossRef](#)]
167. Gujral, A.; Bhalla, A.; Biswas, D.K. Automatic Water Level and Water Quality Monitoring. In Proceedings of the Ninth Symposium on Field Measurements in Geomechanics; Dight, P.M., Ed.; Australian Centre for Geomechanics: Perth, Australia, 2015; pp. 511–523.
168. Devia, G.K.; Ganasri, B.P.; Dwarakish, G.S. A Review on Hydrological Models. *Aquat. Procedia* **2015**, *4*, 1001–1007. [[CrossRef](#)]
169. Ntona, M.M.; Busico, G.; Mastrocicco, M.; Kazakis, N. Modeling Groundwater and Surface Water Interaction: An Overview of Current Status and Future Challenges. *Sci. Total Environ.* **2022**, *846*, 157355. [[CrossRef](#)] [[PubMed](#)]
170. Fleckenstein, J.H.; Krause, S.; Hannah, D.M.; Boano, F. Groundwater-Surface Water Interactions: New Methods and Models to Improve Understanding of Processes and Dynamics. *Adv. Water Resour.* **2010**, *33*, 1291–1295. [[CrossRef](#)]
171. Poff, N.L.; Zimmerman, J. Ecological Responses to Altered Flow Regimes: A Literature Review to Inform the Science and Management of Environmental Flows. *Freshw. Biol.* **2010**, *55*, 194–205. [[CrossRef](#)]
172. Palmer, M.; Ruhi, A. Linkages between Flow Regime, Biota, and Ecosystem Processes: Implications for River Restoration. *Science* **2019**, *365*, eaaw2087. [[CrossRef](#)] [[PubMed](#)]
173. Bunn, S.E.; Arthington, A.H. Basic Principles and Ecological Consequences of Altered Flow Regimes for Aquatic Biodiversity. *Environ. Manag.* **2002**, *30*, 492–507. [[CrossRef](#)] [[PubMed](#)]

**Disclaimer/Publisher's Note:** The statements, opinions and data contained in all publications are solely those of the individual author(s) and contributor(s) and not of MDPI and/or the editor(s). MDPI and/or the editor(s) disclaim responsibility for any injury to people or property resulting from any ideas, methods, instructions or products referred to in the content.